



**PUBLIC RIGHTS OF WAY
USER EVIDENCE FORM**

IMPORTANT NOTE

This form will be used to help establish whether or not the claimed route is a public right of way. It will be used to assist in reaching the truth of the matter, whatever it may be. You should therefore answer the questions as fully as possible and not keep back any information, whether for or against the application.

This form should be completed by one person only and should relate to only one route.

Full Name of Witness: DIANA OLGA BRETT

Address (including postcode): .. [REDACTED]

YARMOUTH ISLE OF WIGHT [REDACTED]

Telephone: (Home) [REDACTED]

(Work)

(Mobile)

Preferred number and time to be contacted: [REDACTED]

Email:

Date of Birth: [REDACTED]

Occupation: RETIRED

Description of Path:

From: YARMOUTH, HIGH STREET

To: GOING NORTH TO THE SEA

Believed status of path: FOOT PATH
(e.g. footpath, bridleway, byway open to all traffic)

PLEASE ENSURE A MAP IS ATTACHED TO THIS FORM WITH THE ROUTE OF THE PATH DRAWN ON IT BY YOU. PLEASE ALSO SIGN THE MAP.

If necessary, continue your answers on a separate sheet of paper.

<p>1(a). Have you known the way as public?</p> <p>(b). If so, for how many years?</p>	<p>YES.</p> <p>80 +</p>
<p>2. How wide is the way?</p>	<p>3 <u>M.</u></p>
<p>3. Have <u>you</u> used the way?</p> <p>If so,</p> <p>(a) During which years? (Please be as accurate as possible)</p> <p>(b) Where were you going to and from?</p> <p>(c) For what purpose?</p> <p>(d) How many times a year?</p> <p>(e) By what means (e.g. on foot, horse, car etc.)</p>	<p>YES.</p> <p>1933 1938 TO 2017.</p> <p>SEA WALK FROM HIGH STREET, TO SWIM AND WATCH SKIING ETC. MANY TIMES, ON FOOT, FROM MY FRONT ROOM WINDOW WHICH IS RIGHT OPPOSITE.</p>
<p>4. (a) Has the way always run over the same route?</p> <p>(b) If it has changed, give details, dates and show changes on the map.</p>	<p>YES.</p> <p>IT HAS NOT CHANGED OVER THE YEARS.</p>
<p>5. Have there to your knowledge ever been any stiles or gates on the way? If yes, mark the location of the stiles/gates on the map.</p>	<p>NO.</p>
<p>6. At the time when you were using the way were you (a) working for any owner or occupier of land crossed by the way, or (b) a tenant of any such owner? If yes, give details and dates.</p>	<p>NO.</p>

<p>7. If the question to answer 6 is yes, did you ever receive any instructions from the owner/occupier as to the use of the way by the public? If so, what were they?</p>	<p style="text-align: center;">—</p>
<p>8. Have you ever been stopped or turned back when using the way, or do you know or have you heard of anyone else having been challenged or prevented from using the way? If so, state when the incident(s) took place and give details.</p>	<p style="text-align: center;">NO. IT WAS ALWAYS A RIGHT OF WAY.</p>
<p>9. Were you ever told by any owner or tenant of the land crossed by the way, or by anyone in their employment, that the way was not public? If so, state when and give details and dates.</p>	<p style="text-align: center;">NO.</p>
<p>10. Have you ever known any locked gates or other obstructions to the way? If so, give dates, details & mark locations on the map.</p>	<p style="text-align: center;">NO.</p>
<p>11. Have you ever seen any notices or signs on or near the way? If so, mark the position(s) on the map and give dates and state what the notices say/said.</p>	<p style="text-align: center;">NO.</p>
<p>12. Have you ever sought or been given permission to use they way?</p>	<p style="text-align: center;">NO.</p>
<p>13. Are you (or have you ever been) a friend or acquaintance of any owner or occupier of the land crossed by the way? If yes, give details and dates.</p>	<p style="text-align: center;">YES. WE WERE ON FRIENDLY TERMS WITH BOTH SETS OF NEIGHBOURS.</p>

14. Please give any further information concerning the way which you consider to be relevant:

THERE ARE 3 OF THESE LANES GOING TO THE SEA FROM THE HIGH STREET IN YARMOUTH. THEY WERE AND ARE RIGHTS OF WAY FOR SEAMEN AND TOWNSMEN ALIKE, AND SHOULD REMAIN SO.

DISCLOSURE OF INFORMATION:

Please note that information you supply to the Council including personal information may be published on the Council's internet site or made available for public inspection in accordance with Part 5 of Local Government Act 1972. The information may also be disclosed on request under the Freedom of Information Act 2000, Environment Information Regulations or the Data Protection Act 1998. This form and the evidence contained in it including your personal information will also be disclosed to the landowner(s) affected by the application and at a public inquiry (should one be directed take place by the Secretary of State). Only in exceptional circumstances may this information be withheld from public disclosure. If you believe there may be good reason that this information should not be disclosed then please indicate in the box below why information that forms an essential part of this process should not be publicly accessible.

Please make any comments regarding Disclosure of Information here
(if you have no comments please state "none"):

NONE.

I hereby certify that to the best of my knowledge and belief, the facts that I have stated are true.

I am/~~am not~~* willing to attend a public inquiry held locally to give evidence on this matter, if this should prove to be necessary.
(* delete as applicable)

Signature of Witness: [REDACTED]


Print Full Name: [REDACTED]

Date of statement: 13.10.2017.

**IMPORTANT:
PLEASE ENSURE A MAP IS ATTACHED TO THIS FORM WITH THE ROUTE OF
THE PATH DRAWN ON IT BY YOU. PLEASE ALSO SIGN THE MAP.**

BASKETS
LANE

LOVESHORE LANE




SOLENT

FRIARS LANE

HIGH STREET,

"AILSB"
(MY HOUSE.)
*



13/10/18

THE COMMON

17th November 2018.

Your ref: RW-DC.

286118

Dear Mr. Clarke, Thank you for your letter of 29th October in which you ask how many times I and my family used the path now known as Friars Lane.

I was brought to this house "Ailsa" as a baby of one year old and have lived in it ever since.


I am now 87 years old, so I have known "the Lane" as we always called it, a good many years. My brother and sister were both born in this house but have moved on in their respective careers.

My front sitting room window looks straight down it - a wonderful view of the sea.

When we were children growing up - we used to go swimming down there
P.T.O.

and had many enjoyable times
down there in the water.
The ladies who then ran the house
called "Yew Trees" as a private hotel,
would let us use their stage
(which is still there) to swim from.
So I am afraid I cannot tell you
how many times we used the lane
per. annum, all told it must be
in the hundreds; Spring, Summer
and Autumn.

I have to say that these lanes
to the sea in Yarmouth are the
original "rights of Way" and
therefore should be respected
as such, not privately owned.
Yours sincerely





PUBLIC RIGHTS OF WAY USER EVIDENCE FORM

IMPORTANT NOTE

This form will be used to help establish whether or not the claimed route is a public right of way. It will be used to assist in reaching the truth of the matter, whatever it may be. You should therefore answer the questions as fully as possible and not keep back any information, whether for or against the application.

This form should be completed by one person only and should relate to only one route.

Full Name of Witness: PAMOLA EDNA BROADITGAN

Address (including postcode): [REDACTED]
Yarmouth 10W [REDACTED]

Telephone: (Home) ... [REDACTED]

(Work) ... —

(Mobile) ... —

Preferred number and time to be contacted: above - anytime.

Email: ... [REDACTED]

Date of Birth: ... [REDACTED]

Occupation: Retired

Description of Path:

From: High Street

To: Sea

Believed status of path: footpath
(e.g. footpath, bridleway, byway open to all traffic)

PLEASE ENSURE A MAP IS ATTACHED TO THIS FORM WITH THE ROUTE OF THE PATH DRAWN ON IT BY YOU. PLEASE ALSO SIGN THE MAP.

If necessary, continue your answers on a separate sheet of paper.

<p>1(a). Have you known the way as public?</p> <p>(b). If so, for how many years?</p>	<p>Yes</p> <p>60 years.</p>
<p>2. How wide is the way?</p>	<p>10 foot</p>
<p>3. Have <u>you used</u> the way?</p> <p>If so,</p> <p>(a) During which years? (Please be as accurate as possible)</p> <p>(b) Where were you going to and from?</p> <p>(c) For what purpose?</p> <p>(d) How many times a year?</p> <p>(e) By what means (e.g. on foot, horse, car etc.)</p>	<p>Yes</p> <p>As a child + now + then after</p> <p>High st to sea</p> <p>to look at the sea + playing (as a child) once a week (child) less often later foot.</p>
<p>4. (a) Has the way always run over the same route?</p> <p>(b) If it has changed, give details, dates and show changes on the map.</p>	<p>Yes</p> <p>No</p>
<p>5. Have there to your knowledge ever been any stiles or gates on the way? If yes, mark the location of the stiles/gates on the map.</p>	<p>No</p>
<p>6. At the time when you were using the way were you (a) working for any owner or occupier of land crossed by the way, or (b) a tenant of any such owner? If yes, give details and dates.</p>	<p>No</p>

<p>7. If the question to answer 6 is yes, did you ever receive any instructions from the owner/ occupier as to the use of the way by the public? If so, what were they?</p>	<p>—</p>
<p>8. Have you ever been stopped or turned back when using the way, or do you know or have you heard of anyone else having been challenged or prevented from using the way? If so, state when the incident(s) took place and give details.</p>	<p>NO</p>
<p>9. Were you ever told by any owner or tenant of the land crossed by the way, or by anyone in their employment, that the way was not public? If so, state when and give details and dates.</p>	<p>NO</p>
<p>10. Have you ever known any locked gates or other obstructions to the way? If so, give dates, details & mark locations on the map.</p>	<p>NO</p>
<p>11. Have you ever seen any notices or signs on or near the way? If so, mark the position(s) on the map and give dates and state what the notices say/said.</p>	<p>NO</p>
<p>12. Have you ever sought or been given permission to use they way?</p>	<p>NO</p>
<p>13. Are you (or have you ever been) a friend or acquaintance of any owner or occupier of the land crossed by the way? If yes, give details and dates.</p>	<p>NO</p>

<p>14. Please give any further information concerning the way which you consider to be relevant:</p>	<p>Having had a family in Yarmouth for over 200 years. It has never been suggested that it was anything other than a footpath open to the public</p>
--	--

DISCLOSURE OF INFORMATION:

Please note that information you supply to the Council including personal information may be published on the Council's internet site or made available for public inspection in accordance with Part 5 of Local Government Act 1972. The information may also be disclosed on request under the Freedom of Information Act 2000, Environment Information Regulations or the Data Protection Act 1998. This form and the evidence contained in it including your personal information will also be disclosed to the landowner(s) affected by the application and at a public inquiry (should one be directed take place by the Secretary of State). Only in exceptional circumstances may this information be withheld from public disclosure. If you believe there may be good reason that this information should not be disclosed then please indicate in the box below why information that forms an essential part of this process should not be publicly accessible.

<p>Please make any comments regarding Disclosure of Information here (if you have no comments please state "none"):</p> <p>None</p>

I hereby certify that to the best of my knowledge and belief, the facts that I have stated are true.

I am/~~am not~~* willing to attend a public inquiry held locally to give evidence on this matter, if this should prove to be necessary.

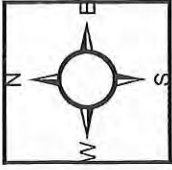
(* delete as applicable)

Signature of Witness: 

Print Full Name: PAMELA EDNA BROADHEAD

Date of statement: 5 Jan 2018

**IMPORTANT:
PLEASE ENSURE A MAP IS ATTACHED TO THIS FORM WITH THE ROUTE OF
THE PATH DRAWN ON IT BY YOU. PLEASE ALSO SIGN THE MAP.**



1:500

Groynes

Landing Stage

Groyne

Slipway

Landing Stage

SEA

The Wight House

Florins

Yew Trees

Shandon

115m ST.

5.5m

Westerly

4.3m

Swan House

Hilsa

17

14

PC

© Crown copyright and database rights
2017 Ordnance Survey Licence No. 1000192229.



PUBLIC RIGHTS OF WAY USER EVIDENCE FORM

IMPORTANT NOTE

This form will be used to help establish whether or not the claimed route is a public right of way. It will be used to assist in reaching the truth of the matter, whatever it may be. You should therefore answer the questions as fully as possible and not keep back any information, whether for or against the application.

This form should be completed by one person only and should relate to only one route.

Full Name of Witness: DIANA BROOMFIELD

Address (including postcode): [REDACTED]

[REDACTED] YARMOUTH ISLE OF WIGHT [REDACTED]

Telephone: (Home) [REDACTED]

(Work)

(Mobile)

Preferred number and time to be contacted:

Email:

Date of Birth: [REDACTED]

Occupation: WIDOW

Description of Path:

From: YARMOUTH HIGH STREET

To: RUNNING DOWN TO SEA

Believed status of path: FOOT PATH

(e.g. footpath, bridleway, byway open to all traffic)


PLEASE ENSURE A MAP IS ATTACHED TO THIS FORM WITH THE ROUTE OF THE PATH DRAWN ON IT BY YOU. PLEASE ALSO SIGN THE MAP.

If necessary, continue your answers on a separate sheet of paper.

1(a). Have you known the way as public? (b). If so, for how many years?	YES 70
2. How wide is the way?	10.6?
3. Have <u>you used</u> the way? If so, (a) During which years? (Please be as accurate as possible) (b) Where were you going to and from? (c) For what purpose? (d) How many times a year? (e) By what means (e.g. on foot, horse, car etc.)	YES 1947 TO DATE HIGH STREET TO WATERS EDGE TO SEE SEA FOOT
4. (a) Has the way always run over the same route? (b) If it has changed, give details, dates and show changes on the map.	YES
5. Have there to your knowledge ever been any stiles or gates on the way? If yes, mark the location of the stiles/gates on the map.	No
6. At the time when you were using the way were you (a) working for any owner or occupier of land crossed by the way, or (b) a tenant of any such owner? If yes, give details and dates.	No

<p>7. If the question to answer 6 is yes, did you ever receive any instructions from the owner/ occupier as to the use of the way by the public? If so, what were they?</p>	<p>—</p>
<p>8. Have you ever been stopped or turned back when using the way, or do you know or have you heard of anyone else having been challenged or prevented from using the way? If so, state when the incident(s) took place and give details.</p>	<p>NO ACCESS WHILST BUILDING</p>
<p>9. Were you ever told by any owner or tenant of the land crossed by the way, or by anyone in their employment, that the way was not public? If so, state when and give details and dates.</p>	<p>NO</p>
<p>10. Have you ever known any locked gates or other obstructions to the way? If so, give dates, details & mark locations on the map.</p>	<p>ONLY ABOVE</p>
<p>11. Have you ever seen any notices or signs on or near the way? If so, mark the position(s) on the map and give dates and state what the notices say/said.</p>	<p>NO</p>
<p>12. Have you ever sought or been given permission to use they way?</p>	<p>NO</p>
<p>13. Are you (or have you ever been) a friend or acquaintance of any owner or occupier of the land crossed by the way? If yes, give details and dates.</p>	<p>NO</p>

14. Please give any further information concerning the way which you consider to be relevant:



DISCLOSURE OF INFORMATION:


Please note that information you supply to the Council including personal information may be published on the Council's internet site or made available for public inspection in accordance with Part 5 of Local Government Act 1972. The information may also be disclosed on request under the Freedom of Information Act 2000, Environment Information Regulations or the Data Protection Act 1998. This form and the evidence contained in it including your personal information will also be disclosed to the landowner(s) affected by the application and at a public inquiry (should one be directed take place by the Secretary of State). Only in exceptional circumstances may this information be withheld from public disclosure. If you believe there may be good reason that this information should not be disclosed then please indicate in the box below why information that forms an essential part of this process should not be publicly accessible.

Please make any comments regarding Disclosure of Information here (if you have no comments please state "none"):

NONE

I hereby certify that to the best of my knowledge and belief, the facts that I have stated are true.

I ~~am~~/am not* willing to attend a public inquiry held locally to give evidence on this matter, if this should prove to be necessary.
(* delete as applicable)

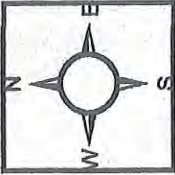
Signature of Witness: 

Print Full Name: DIANA BROOMFIELD.

Date of statement: 16. 01. 2018

IMPORTANT:
PLEASE ENSURE A MAP IS ATTACHED TO THIS FORM WITH THE ROUTE OF THE PATH DRAWN ON IT BY YOU. PLEASE ALSO SIGN THE MAP.

*




1:500

Groynes

Landing Stage

Landing Stage



Slipway

SEA

Groyne

The Wight House

Florins

Yew Trees

Shandon

HIGH ST.

5.5m

Westerly

4.3m

Swan House

Hilsa

17

14

PC



PUBLIC RIGHTS OF WAY USER EVIDENCE FORM

IMPORTANT NOTE

This form will be used to help establish whether or not the claimed route is a public right of way. It will be used to assist in reaching the truth of the matter, whatever it may be. You should therefore answer the questions as fully as possible and not keep back any information, whether for or against the application.

This form should be completed by one person only and should relate to only one route.

Full Name of Witness: OLIVE PATRICIA BURT

Address (including postcode): [REDACTED]

YARMOUTH, ISLE OF WIGHT [REDACTED]

Telephone: (Home) ... [REDACTED]

(Work) ... N/A

(Mobile)

Preferred number and time to be contacted: ANY TIME

Email: [REDACTED]

Date of Birth: [REDACTED]

Occupation: RETIRED

Description of Path: FRIARS LANE

From: HIGH STREET, YARMOUTH

To: SEA (SOLENT)

Believed status of path: LANE FOR PUBLIC USE

(e.g. footpath, bridleway, byway open to all traffic)

PLEASE ENSURE A MAP IS ATTACHED TO THIS FORM WITH THE ROUTE OF THE PATH DRAWN ON IT BY YOU. PLEASE ALSO SIGN THE MAP.

If necessary, continue your answers on a separate sheet of paper.

<p>1(a). Have you known the way as public?</p> <p>(b). If so, for how many years?</p>	<p>YES</p> <p>80+</p>
<p>2. How wide is the way?</p>	<p>APPROX: 10 FEET</p>
<p>3. Have you used the way?</p> <p>If so,</p> <p>(a) During which years? (Please be as accurate as possible)</p> <p>(b) Where were you going to and from?</p> <p>(c) For what purpose?</p> <p>(d) How many times a year?</p> <p>(e) By what means (e.g. on foot, horse, car etc.)</p>	<p>YES</p> <p>APPROX 1938 to 1959 and 1970 to 2016.</p> <p>TO THE COMMON FROM THE TOWN. TO</p> <p>VIEW THE SOLENT</p> <p>APPROX: 12</p> <p>FOOT</p> <p>FOOT</p>
<p>4. (a) Has the way always run over the same route?</p> <p>(b) If it has changed, give details, dates and show changes on the map.</p>	<p>YES</p> <p>N/A.</p>
<p>5. Have there to your knowledge ever been any stiles or gates on the way? If yes, mark the location of the stiles/gates on the map.</p>	<p>NO.</p>
<p>6. At the time when you were using the way were you (a) working for any owner or occupier of land crossed by the way, or (b) a tenant of any such owner? If yes, give details and dates.</p>	<p>NO.</p>

<p>7. If the question to answer 6 is yes, did you ever receive any instructions from the owner/occupier as to the use of the way by the public? If so, what were they?</p>	<p>N/A .</p>
<p>8. Have you ever been stopped or turned back when using the way, or do you know or have you heard of anyone else having been challenged or prevented from using the way? If so, state when the incident(s) took place and give details.</p>	<p>No .</p>
<p>9. Were you ever told by any owner or tenant of the land crossed by the way, or by anyone in their employment, that the way was not public? If so, state when and give details and dates.</p>	<p>No .</p>
<p>10. Have you ever known any locked gates or other obstructions to the way? If so, give dates, details & mark locations on the map.</p>	<p>No .</p>
<p>11. Have you ever seen any notices or signs on or near the way? If so, mark the position(s) on the map and give dates and state what the notices say/said.</p>	<p>No .</p>
<p>12. Have you ever sought or been given permission to use they way?</p>	<p>No .</p>
<p>13. Are you (or have you ever been) a friend or acquaintance of any owner or occupier of the land crossed by the way? If yes, give details and dates.</p>	<p>No</p>

<p>14. Please give any further information concerning the way which you consider to be relevant:</p>	
--	--

DISCLOSURE OF INFORMATION:

Please note that information you supply to the Council including personal information may be published on the Council's internet site or made available for public inspection in accordance with Part 5 of Local Government Act 1972. The information may also be disclosed on request under the Freedom of Information Act 2000, Environment Information Regulations or the Data Protection Act 1998. This form and the evidence contained in it including your personal information will also be disclosed to the landowner(s) affected by the application and at a public inquiry (should one be directed take place by the Secretary of State). Only in exceptional circumstances may this information be withheld from public disclosure. If you believe there may be good reason that this information should not be disclosed then please indicate in the box below why information that forms an essential part of this process should not be publicly accessible.

<p>Please make any comments regarding Disclosure of Information here (if you have no comments please state "none"):</p> <p>NONE</p>

I hereby certify that to the best of my knowledge and belief, the facts that I have stated are true.

I ~~am~~/am not* willing to attend a public inquiry held locally to give evidence on this matter, if this should prove to be necessary.

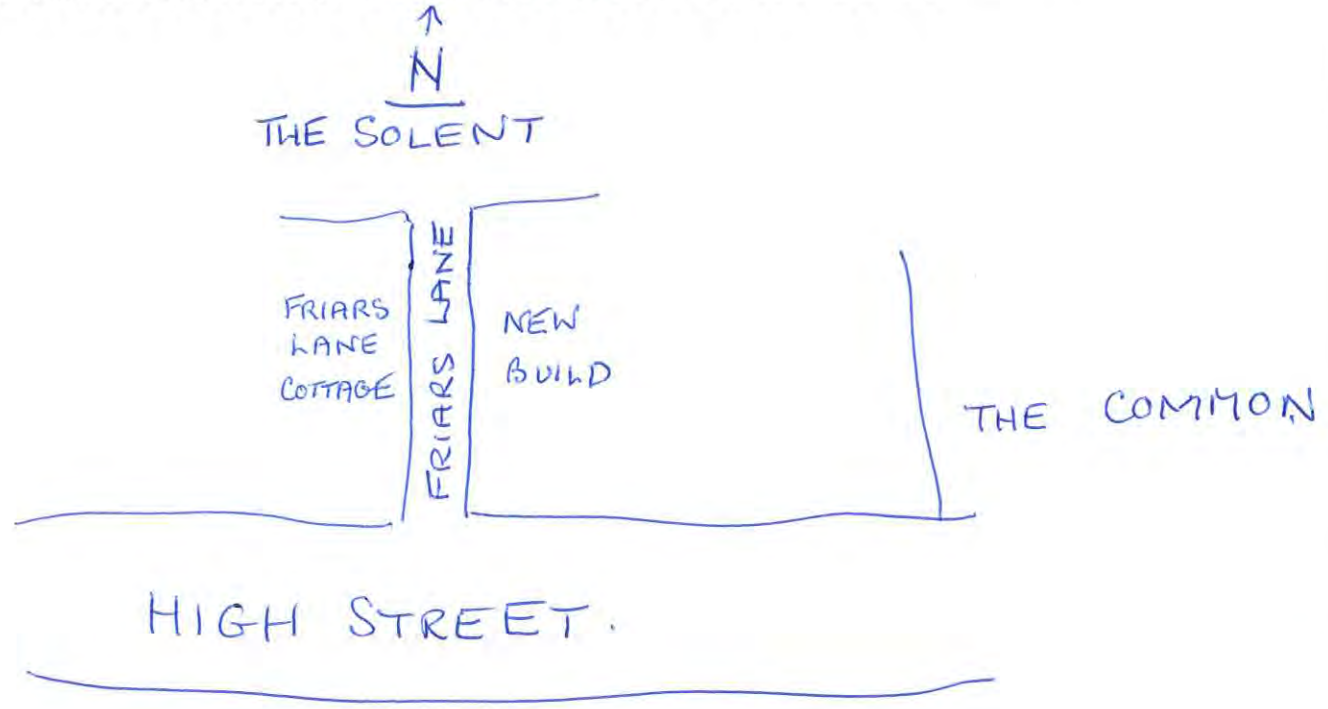
(* delete as applicable)

Signature of Witness: [REDACTED]

Print Full Name: OLIVE PATRICIA BURT

Date of statement: 12/10/17

IMPORTANT:
PLEASE ENSURE A MAP IS ATTACHED TO THIS FORM WITH THE ROUTE OF THE PATH DRAWN ON IT BY YOU. PLEASE ALSO SIGN THE MAP.





PUBLIC RIGHTS OF WAY USER EVIDENCE FORM

IMPORTANT NOTE

This form will be used to help establish whether or not the claimed route is a public right of way. It will be used to assist in reaching the truth of the matter, whatever it may be. You should therefore answer the questions as fully as possible and not keep back any information, whether for or against the application.

This form should be completed by one person only and should relate to only one route.

Full Name of Witness: CAROLE BARBARA CALLENDER

Address (including postcode): [REDACTED]

TOTLAND BAY [REDACTED]

Telephone: (Home) [REDACTED]

(Work) [REDACTED]

(Mobile) [REDACTED]

Preferred number and time to be contacted: HOME DAYTIME

Email: [REDACTED]

Date of Birth: [REDACTED]

Occupation: RETIRED

Description of Path:

From: HIGH STREET

To: THE SEA

Believed status of path: FOOTPATH
(e.g. footpath, bridleway, byway open to all traffic)

PLEASE ENSURE A MAP IS ATTACHED TO THIS FORM WITH THE ROUTE OF THE PATH DRAWN ON IT BY YOU. PLEASE ALSO SIGN THE MAP.

If necessary, continue your answers on a separate sheet of paper.

<p>1(a). Have you known the way as public?</p> <p>(b). If so, for how many years?</p>	<p>YES</p> <p>69 years</p>
<p>2. How wide is the way?</p>	<p>TEN FEET</p>
<p>3. Have <u>you used</u> the way?</p> <p>If so,</p> <p>(a) During which years? (Please be as accurate as possible)</p> <p>(b) Where were you going to and from?</p> <p>(c) For what purpose?</p> <p>(d) How many times a year?</p> <p>(e) By what means (e.g. on foot, horse, car etc.)</p>	<p>YES</p> <p>1948 — 2018</p> <p>HIGH STREET TO SEA</p> <p>FOR SWIMMING AND SEA VIEW</p> <p>APPROX 6</p> <p>ON FOOT</p>
<p>4. (a) Has the way always run over the same route?</p> <p>(b) If it has changed, give details, dates and show changes on the map.</p>	<p>YES</p>
<p>5. Have there to your knowledge ever been any stiles or gates on the way? If yes, mark the location of the stiles/gates on the map.</p>	<p>NO</p>
<p>6. At the time when you were using the way were you (a) working for any owner or occupier of land crossed by the way, or (b) a tenant of any such owner? If yes, give details and dates.</p>	<p>NO</p>

<p>7. If the question to answer 6 is yes, did you ever receive any instructions from the owner/occupier as to the use of the way by the public? If so, what were they?</p>	<p>N/A</p>
<p>8. Have you ever been stopped or turned back when using the way, or do you know or have you heard of anyone else having been challenged or prevented from using the way? If so, state when the incident(s) took place and give details.</p>	<p>NO</p>
<p>9. Were you ever told by any owner or tenant of the land crossed by the way, or by anyone in their employment, that the way was not public? If so, state when and give details and dates.</p>	<p>NO</p>
<p>10. Have you ever known any locked gates or other obstructions to the way? If so, give dates, details & mark locations on the map.</p>	<p>NO</p>
<p>11. Have you ever seen any notices or signs on or near the way? If so, mark the position(s) on the map and give dates and state what the notices say/said.</p>	<p>NO</p>
<p>12. Have you ever sought or been given permission to use they way?</p>	<p>NO</p>
<p>13. Are you (or have you ever been) a friend or acquaintance of any owner or occupier of the land crossed by the way? If yes, give details and dates.</p>	<p>NO</p>

<p>14. Please give any further information concerning the way which you consider to be relevant:</p>	<p>Myself and family have always known this to be an open footpath :</p>
--	--

DISCLOSURE OF INFORMATION:

Please note that information you supply to the Council including personal information may be published on the Council's internet site or made available for public inspection in accordance with Part 5 of Local Government Act 1972. The information may also be disclosed on request under the Freedom of Information Act 2000, Environment Information Regulations or the Data Protection Act 1998. This form and the evidence contained in it including your personal information will also be disclosed to the landowner(s) affected by the application and at a public inquiry (should one be directed take place by the Secretary of State). Only in exceptional circumstances may this information be withheld from public disclosure. If you believe there may be good reason that this information should not be disclosed then please indicate in the box below why information that forms an essential part of this process should not be publicly accessible.

<p>Please make any comments regarding Disclosure of Information here (if you have no comments please state "none"):</p> <p>None</p>

I hereby certify that to the best of my knowledge and belief, the facts that I have stated are true.

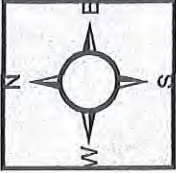
I am/~~am not~~ willing to attend a public inquiry held locally to give evidence on this matter, if this should prove to be necessary.
(* delete as applicable)

Signature of Witness: ... 

Print Full Name: CAROLE BARBARA CALLENDER

Date of statement: 11.1.18

IMPORTANT:
PLEASE ENSURE A MAP IS ATTACHED TO THIS FORM WITH THE ROUTE OF THE PATH DRAWN ON IT BY YOU. PLEASE ALSO SIGN THE MAP.



1:500

Groynes

11.1.18

Landing Stage

Landing Stage

Slipway

SEA

Groyne

The Wight House

Florins

Yew Trees

Shandon

5.5m

HIGH ST.

17

74

Hilisa

Swan House

Westerly

4.3m

PC



PUBLIC RIGHTS OF WAY USER EVIDENCE FORM

IMPORTANT NOTE

This form will be used to help establish whether or not the claimed route is a public right of way. It will be used to assist in reaching the truth of the matter, whatever it may be. You should therefore answer the questions as fully as possible and not keep back any information, whether for or against the application.

This form should be completed by one person only and should relate to only one route.

Full Name of Witness: John Laurent

Address (including postcode): [REDACTED]

John St

Telephone: (Home) [REDACTED]

(Work) [REDACTED]

(Mobile) [REDACTED]

Preferred number and time to be contacted: [REDACTED]

Email: [REDACTED]

Date of Birth: [REDACTED]

Occupation: Director

Description of Path:

From: Hill St to

To: Sea

Believed status of path: Footpath

(e.g. footpath, bridleway, byway open to all traffic)

PLEASE ENSURE A MAP IS ATTACHED TO THIS FORM WITH THE ROUTE OF THE PATH DRAWN ON IT BY YOU. PLEASE ALSO SIGN THE MAP.

If necessary, continue your answers on a separate sheet of paper.

<p>1(a). Have you known the way as public?</p> <p>(b). If so, for how many years?</p>	<p>yes.</p> <p>61</p>
<p>2. How wide is the way?</p>	<p>10-12'</p>
<p>3. Have <u>you</u> used the way?</p> <p>If so,</p> <p>(a) During which years? (Please be as accurate as possible)</p> <p>(b) Where were you going to and from?</p> <p>(c) For what purpose?</p> <p>(d) How many times a year?</p> <p>(e) By what means (e.g. on foot, horse, car etc.)</p>	<p>yes.</p> <p>1970 - 2007</p> <p>HIGH STREET.</p> <p>WALKING DOG.</p> <p>SO</p> <p>FOOT.</p>
<p>4. (a) Has the way always run over the same route?</p> <p>(b) If it has changed, give details, dates and show changes on the map.</p>	<p>yes</p> <p>N/A.</p>
<p>5. Have there to your knowledge ever been any stiles or gates on the way? If yes, mark the location of the stiles/gates on the map.</p>	<p>No.</p>
<p>6. At the time when you were using the way were you (a) working for any owner or occupier of land crossed by the way, or (b) a tenant of any such owner? If yes, give details and dates.</p>	<p>No.</p>

<p>7. If the question to answer 6 is yes, did you ever receive any instructions from the owner/ occupier as to the use of the way by the public? If so, what were they?</p>	<p>N/A.</p>
<p>8. Have you ever been stopped or turned back when using the way, or do you know or have you heard of anyone else having been challenged or prevented from using the way? If so, state when the incident(s) took place and give details.</p>	<p>No</p>
<p>9. Were you ever told by any owner or tenant of the land crossed by the way, or by anyone in their employment, that the way was not public? If so, state when and give details and dates.</p>	<p>No</p>
<p>10. Have you ever known any locked gates or other obstructions to the way? If so, give dates, details & mark locations on the map.</p>	<p>No.</p>
<p>11. Have you ever seen any notices or signs on or near the way? If so, mark the position(s) on the map and give dates and state what the notices say/said.</p>	<p>No</p>
<p>12. Have you ever sought or been given permission to use they way?</p>	<p>No</p>
<p>13. Are you (or have you ever been) a friend or acquaintance of any owner or occupier of the land crossed by the way? If yes, give details and dates.</p>	<p>No</p>

14. Please give any further information concerning the way which you consider to be relevant:

DISCLOSURE OF INFORMATION:

Please note that information you supply to the Council including personal information may be published on the Council's internet site or made available for public inspection in accordance with Part 5 of Local Government Act 1972. The information may also be disclosed on request under the Freedom of Information Act 2000, Environment Information Regulations or the Data Protection Act 1998. This form and the evidence contained in it including your personal information will also be disclosed to the landowner(s) affected by the application and at a public inquiry (should one be directed take place by the Secretary of State). Only in exceptional circumstances may this information be withheld from public disclosure. If you believe there may be good reason that this information should not be disclosed then please indicate in the box below why information that forms an essential part of this process should not be publicly accessible.

Please make any comments regarding Disclosure of Information here (if you have no comments please state "none"):

NONE

I hereby certify that to the best of my knowledge and belief, the facts that I have stated are true.

I am/~~am not~~* willing to attend a public inquiry held locally to give evidence on this matter, if this should prove to be necessary.
(* delete as applicable)


Signature of Witness: 

Print Full Name: Jane Ewert
Jane Ewert

Date of statement: 14.12.18
14.12.18


IMPORTANT:

PLEASE ENSURE A MAP IS ATTACHED TO THIS FORM WITH THE ROUTE OF THE PATH DRAWN ON IT BY YOU. PLEASE ALSO SIGN THE MAP.



1:500

Groynes



Landing Stage

12-1-18

Slipway

SEA

Groyne

Landing Stage

The
Wight
House

Florins

Yew
Trees

Shandon

5.5m

HIGH ST.

Westerly

4.3m

PC

17

14

Hilsa

Swan House

© Crown copyright and database rights
2017 Ordnance Survey Licence No. 100019229.



PUBLIC RIGHTS OF WAY USER EVIDENCE FORM

IMPORTANT NOTE

This form will be used to help establish whether or not the claimed route is a public right of way. It will be used to assist in reaching the truth of the matter, whatever it may be. You should therefore answer the questions as fully as possible and not keep back any information, whether for or against the application.

This form should be completed by one person only and should relate to only one route.

Full Name of Witness: NICHOLAS CHANDLER

Address (including postcode) [REDACTED]

YARMOUTH 1 OF W [REDACTED]

Telephone: (Home) [REDACTED]

(Work) N/A

(Mobile) N/A

Preferred number and time to be contacted [REDACTED] ANY TIME

Email: N/A

Date of Birth: [REDACTED]

Occupation: RETIRED

Description of Path:

From: NORTH SIDE OF UPPER HIGH ST YARMOUTH

To: THE FORESHORE IN THE SOLENT

Believed status of path: FOOT PATH

(e.g. footpath, bridleway, byway open to all traffic)

PLEASE ENSURE A MAP IS ATTACHED TO THIS FORM WITH THE ROUTE OF THE PATH DRAWN ON IT BY YOU. PLEASE ALSO SIGN THE MAP.

If necessary, continue your answers on a separate sheet of paper.

<p>1(a). Have you known the way as public?</p> <p>(b). If so, for how many years?</p>	<p>YES</p> <p>20+</p>
<p>2. How wide is the way?</p>	<p>3-4 METRES APPROX</p> <p>3-4 METRES APPROX</p>
<p>3. Have <u>you used</u> the way?</p> <p>If so,</p> <p>(a) During which years? (Please be as accurate as possible)</p> <p>(b) Where were you going to and from?</p> <p>(c) For what purpose?</p> <p>(d) How many times a year?</p> <p>(e) By what means (e.g. on foot, horse, car etc.)</p>	<p>YES</p> <p>1947 - 2010</p> <p>TO THE FORESHORE FROM THE HIGH ST.</p> <p>FISHING, BEACH COMBING SWIMMING</p> <p>1275</p> <p>FOOT</p>
<p>4. (a) Has the way always run over the same route?</p> <p>(b) If it has changed, give details, dates and show changes on the map.</p>	<p>YES</p>
<p>5. Have there to your knowledge ever been any stiles or gates on the way? If yes, mark the location of the stiles/gates on the map.</p>	<p>NO</p>
<p>6. At the time when you were using the way were you (a) working for any owner or occupier of land crossed by the way, or (b) a tenant of any such owner? If yes, give details and dates.</p>	<p>NO</p>

<p>7. If the question to answer 6 is yes, did you ever receive any instructions from the owner/ occupier as to the use of the way by the public? If so, what were they?</p>	
<p>8. Have you ever been stopped or turned back when using the way, or do you know or have you heard of anyone else having been challenged or prevented from using the way? If so, state when the incident(s) took place and give details.</p>	<p>no</p>
<p>9. Were you ever told by any owner or tenant of the land crossed by the way, or by anyone in their employment, that the way was not public? If so, state when and give details and dates.</p>	<p>no</p>
<p>10. Have you ever known any locked gates or other obstructions to the way? If so, give dates, details & mark locations on the map.</p>	<p>no</p>
<p>11. Have you ever seen any notices or signs on or near the way? If so, mark the position(s) on the map and give dates and state what the notices say/said.</p>	<p>no</p>
<p>12. Have you ever sought or been given permission to use they way?</p>	<p>no</p>
<p>13. Are you (or have you ever been) a friend or acquaintance of any owner or occupier of the land crossed by the way? If yes, give details and dates.</p>	<p>no</p>

<p>14. Please give any further information concerning the way which you consider to be relevant:</p>	<p>I CONSIDER THAT THE ACCESS HAS BEEN ILLEGALLY OBSTRUCTED</p>
--	---

DISCLOSURE OF INFORMATION:

Please note that information you supply to the Council including personal information may be published on the Council's internet site or made available for public inspection in accordance with Part 5 of Local Government Act 1972. The information may also be disclosed on request under the Freedom of Information Act 2000, Environment Information Regulations or the Data Protection Act 1998. This form and the evidence contained in it including your personal information will also be disclosed to the landowner(s) affected by the application and at a public inquiry (should one be directed take place by the Secretary of State). Only in exceptional circumstances may this information be withheld from public disclosure. If you believe there may be good reason that this information should not be disclosed then please indicate in the box below why information that forms an essential part of this process should not be publicly accessible.

<p>Please make any comments regarding Disclosure of Information here (if you have no comments please state "none"):</p> <p>None</p>

I hereby certify that to the best of my knowledge and belief, the facts that I have stated are true.

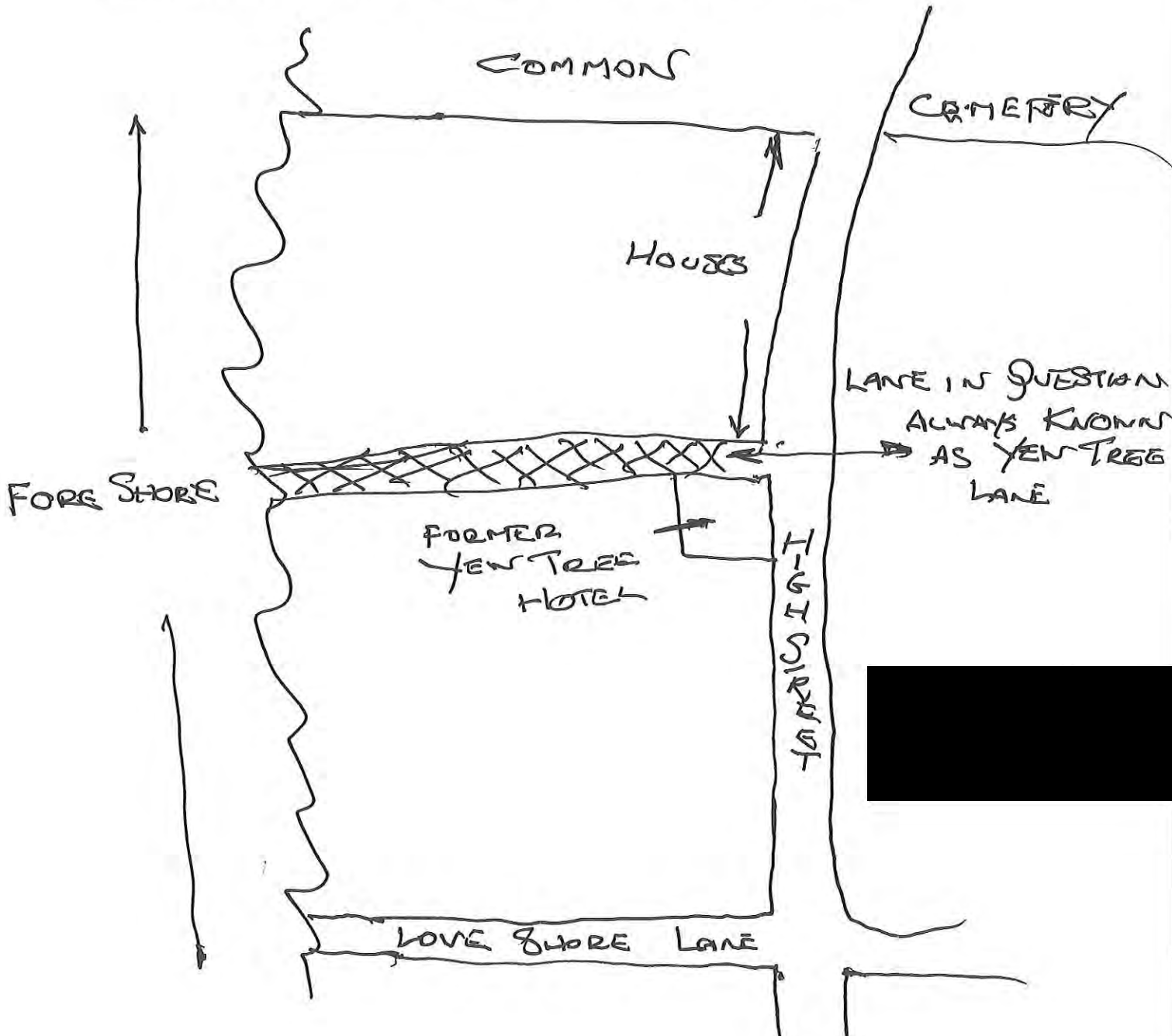
I am/~~am not~~* willing to attend a public inquiry held locally to give evidence on this matter, if this should prove to be necessary.
(* delete as applicable)

Signature of Witness: [REDACTED]

Print Full Name: NICHOLAS GRANVILLE CHANDLER

Date of statement: 17/10/17

IMPORTANT:
PLEASE ENSURE A MAP IS ATTACHED TO THIS FORM WITH THE ROUTE OF THE PATH DRAWN ON IT BY YOU. PLEASE ALSO SIGN THE MAP.





PUBLIC RIGHTS OF WAY USER EVIDENCE FORM

IMPORTANT NOTE

This form will be used to help establish whether or not the claimed route is a public right of way. It will be used to assist in reaching the truth of the matter, whatever it may be. You should therefore answer the questions as fully as possible and not keep back any information, whether for or against the application.

This form should be completed by one person only and should relate to only one route.

Full Name of Witness: *Frances Elizabeth Chad.*

Address (including postcode): [Redacted] *Yarmouth.*

[Redacted] *Isle of Wight.* [Redacted]

Telephone: (Home) [Redacted]

(Work) *NA.*

(Mobile) */*

Preferred number and time to be contacted: *Home.*

Email: [Redacted]

Date of Birth: [Redacted]

Occupation: *Retired lecturer.*

Description of Path:

From: *High Street*


To: *The Sea (The Solent).*

Believed status of path: *Public footpath.*

(e.g. footpath, bridleway, byway open to all traffic)

PLEASE ENSURE A MAP IS ATTACHED TO THIS FORM WITH THE ROUTE OF THE PATH DRAWN ON IT BY YOU. PLEASE ALSO SIGN THE MAP.

If necessary, continue your answers on a separate sheet of paper.

<p>1(a). Have you known the way as public?</p> <p>(b). If so, for how many years?</p>	<p>Yes.</p> <p>The nine years I have lived here</p>
<p>2. How wide is the way?</p>	<p>approx 10ft.</p>
<p>3. Have <u>you used</u> the way?</p> <p>If so,</p> <p>(a) During which years? (Please be as accurate as possible)</p> <p>(b) Where were you going to and from?</p> <p>(c) For what purpose?</p> <p>(d) How many times a year?</p> <p>(e) By what means (e.g. on foot, horse, car etc.)</p>	<p>Yes - often.</p> <p>Since 2009.</p> <p>To the sea</p> <p>To help my husband take photographs, set up tripods etc. To go with my daughter to lab to swim.</p> <p>On foot.</p>
<p>4. (a) Has the way always run over the same route?</p> <p>(b) If it has changed, give details, dates and show changes on the map.</p>	<p>Yes.</p> 
<p>5. Have there to your knowledge ever been any stiles or gates on the way? If yes, mark the location of the stiles/gates on the map.</p>	<p>No.</p>
<p>6. At the time when you were using the way were you (a) working for any owner or occupier of land crossed by the way, or (b) a tenant of any such owner? If yes, give details and dates.</p>	<p>No</p>

<p>7. If the question to answer 6 is yes, did you ever receive any instructions from the owner/ occupier as to the use of the way by the public? If so, what were they?</p>	<p>No</p>
<p>8. Have you ever been stopped or turned back when using the way, or do you know or have you heard of anyone else having been challenged or prevented from using the way? If so, state when the incident(s) took place and give details.</p>	<p>No</p>
<p>9. Were you ever told by any owner or tenant of the land crossed by the way, or by anyone in their employment, that the way was not public? If so, state when and give details and dates.</p>	<p>No</p>
<p>10. Have you ever known any locked gates or other obstructions to the way? If so, give dates, details & mark locations on the map.</p>	<p>No - until demolition + rebuilding work began.</p>
<p>11. Have you ever seen any notices or signs on or near the way? If so, mark the position(s) on the map and give dates and state what the notices say/said.</p>	<p>See Note 10 above.</p>
<p>12. Have you ever sought or been given permission to use the way?</p>	<p>No. - visitors walk down to view the Solent.</p>
<p>13. Are you (or have you ever been) a friend or acquaintance of any owner or occupier of the land crossed by the way? If yes, give details and dates.</p>	<p>On nodding acquaintance with Mr Luck, previous owner of Florins.</p>

14. Please give any further information concerning the way which you consider to be relevant:

I understand this was a right of way under the old Borough. When the I.O.W. Council was formed it became responsible for it.

In my nine years live I have observed many people use it. It offers a good vantage point to view Round the Island Race + Fastnet Race when other places are crowded. My husband has taken photos of Q. Victoria + other occasional Cruise ships pass by + the Wednesday evening Summer Season of races run by the Yacht Club.

DISCLOSURE OF INFORMATION:

Please note that information you supply to the Council including personal information may be published on the Council's internet site or made available for public inspection in accordance with Part 5 of Local Government Act 1972. The information may also be disclosed on request under the Freedom of Information Act 2000, Environment Information Regulations or the Data Protection Act 1998. This form and the evidence contained in it including your personal information will also be disclosed to the landowner(s) affected by the application and at a public inquiry (should one be directed take place by the Secretary of State). Only in exceptional circumstances may this information be withheld from public disclosure. If you believe there may be good reason that this information should not be disclosed then please indicate in the box below why information that forms an essential part of this process should not be publicly accessible.


Please make any comments regarding Disclosure of Information here (if you have no comments please state "none"):

None.

I hereby certify that to the best of my knowledge and belief, the facts that I have stated are true.

I am/~~am not~~* willing to attend a public inquiry held locally to give evidence on this matter, if this should prove to be necessary.

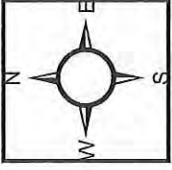
(* delete as applicable)

Signature of Witness: ... 

Print Full Name: ... FRANCES ELIZABETH CHARD

Date of statement: ... 12.12.2017

IMPORTANT:
PLEASE ENSURE A MAP IS ATTACHED TO THIS FORM WITH THE ROUTE OF THE PATH DRAWN ON IT BY YOU. PLEASE ALSO SIGN THE MAP.



1:500

Groynes

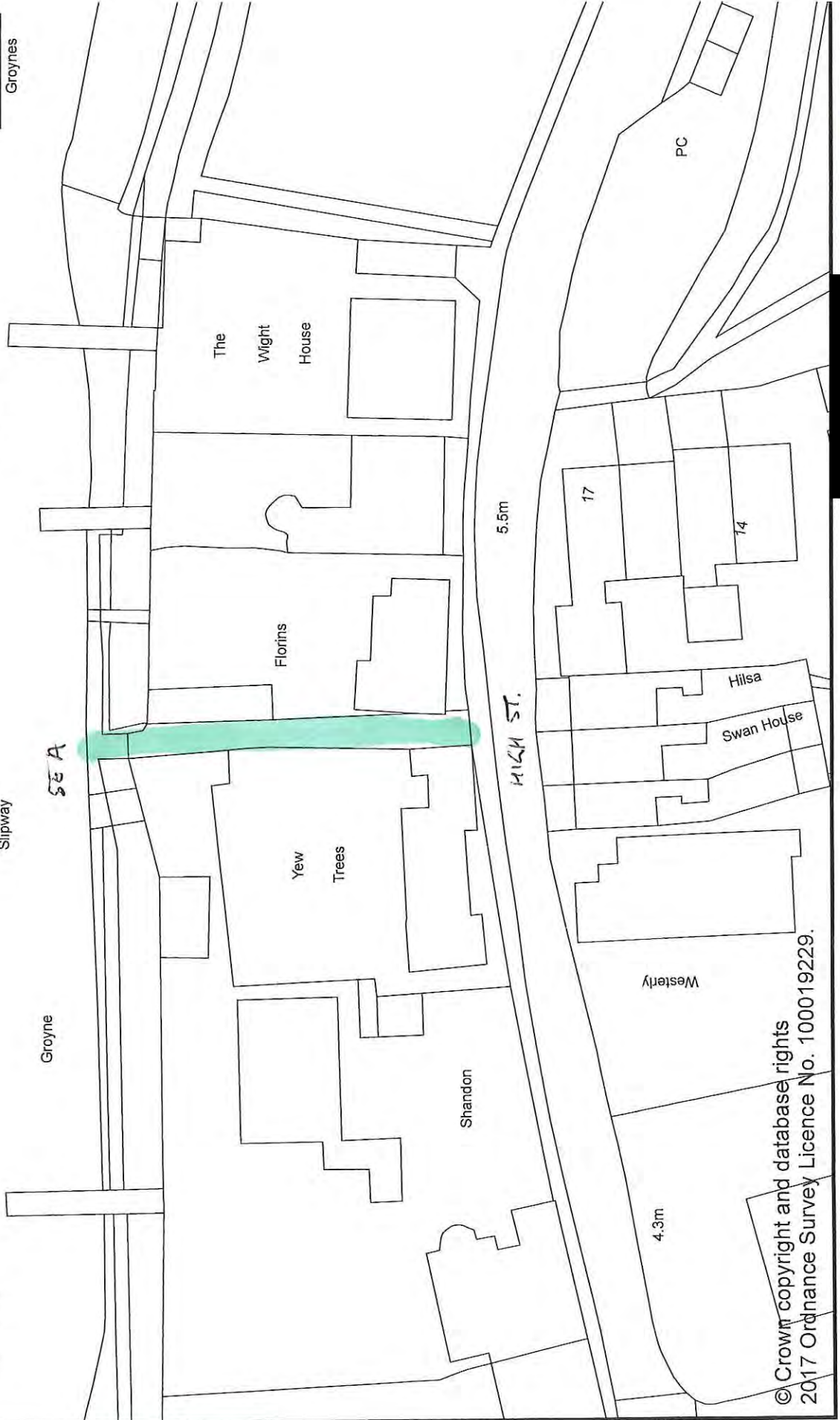
Landing Stage

Landing Stage

Slipway

Groyne

SEA



© Crown copyright and database rights
2017 Ordnance Survey Licence No. 100019229.

19.10.2017.



PUBLIC RIGHTS OF WAY USER EVIDENCE FORM

IMPORTANT NOTE

This form will be used to help establish whether or not the claimed route is a public right of way. It will be used to assist in reaching the truth of the matter, whatever it may be. You should therefore answer the questions as fully as possible and not keep back any information, whether for or against the application.

This form should be completed by one person only and should relate to only one route.

Full Name of Witness: JEFFREY CHARB.

Address (including postcode): [REDACTED]

YARMOUTH. ISLE OF WIGHT. [REDACTED]

Telephone: (Home) [REDACTED]

(Work) N/A.

(Mobile) /

Preferred number and time to be contacted: HOME.

Email: /

Date of Birth: [REDACTED]

Occupation: RETIRED PRIEST.

Description of Path:

From: UNMADE FOOT PATH LEADING FROM

HIGH STREET BETWEEN TWO HOUSES

To: THE SOLENT.

Believed status of path: PUBLIC FOOTPATH.

(e.g. footpath, bridleway, byway open to all traffic)

PLEASE ENSURE A MAP IS ATTACHED TO THIS FORM WITH THE ROUTE OF THE PATH DRAWN ON IT BY YOU. PLEASE ALSO SIGN THE MAP.

If necessary, continue your answers on a separate sheet of paper.

<p>1(a). Have you known the way as public?</p> <p>(b). If so, for how many years?</p>	<p>YES</p> <p>FOR AT LEAST NINE YEARS</p>
<p>2. How wide is the way?</p>	<p>APPROX 10 FT.</p>
<p>3. Have you used the way?</p> <p>If so,</p> <p>(a) During which years? (Please be as accurate as possible)</p> <p>(b) Where were you going to and from?</p> <p>(c) For what purpose?</p> <p>(d) How many times a year?</p> <p>(e) By what means (e.g. on foot, horse, car etc.)</p>	<p>YES</p> <p>2009 to THE PRESENT DAY (FEB)</p> <p>HIGH ST TO THE SEA</p> <p>SWIMMING* + TAKING OF PHOTOGRAPHS</p> <p>INUMERABLE</p> <p>FOOT</p> <p>* MY DAUGHTER IN LAW SWIMS HERE.</p>
<p>4. (a) Has the way always run over the same route?</p> <p>(b) If it has changed, give details, dates and show changes on the map.</p>	<p>YES</p> <p>NONE</p>
<p>5. Have there to your knowledge ever been any stiles or gates on the way? If yes, mark the location of the stiles/gates on the map.</p>	<p>NO, NOT AT ANY TIME.</p>
<p>6. At the time when you were using the way were you (a) working for any owner or occupier of land crossed by the way, or (b) a tenant of any such owner? If yes, give details and dates.</p>	<p>No</p>

<p>7. If the question to answer 6 is yes, did you ever receive any instructions from the owner/ occupier as to the use of the way by the public? If so, what were they?</p>	<p>No</p>
<p>8. Have you ever been stopped or turned back when using the way, or do you know or have you heard of anyone else having been challenged or prevented from using the way? If so, state when the incident(s) took place and give details.</p>	<p>No</p>
<p>9. Were you ever told by any owner or tenant of the land crossed by the way, or by anyone in their employment, that the way was not public? If so, state when and give details and dates.</p>	<p>No</p>
<p>10. Have you ever known any locked gates or other obstructions to the way? If so, give dates, details & mark locations on the map.</p>	<p>No - EXCEPT THAT A GATE APPEARED DURING THE DEMOLITION + REBUILDING OF HOUSE IN PAST YEAR.</p>
<p>11. Have you ever seen any notices or signs on or near the way? If so, mark the position(s) on the map and give dates and state what the notices say/said.</p>	<p>ONLY DURING WORK AS ABOVE</p>
<p>12. Have you ever sought or been given permission to use they way?</p>	<p>YES, FROM GUY LUCK PREVIOUS OWNER WHO CONFIRMED IT WAS A PUBLIC FOOTPATH.</p>
<p>13. Are you (or have you ever been) a friend or acquaintance of any owner or occupier of the land crossed by the way? If yes, give details and dates.</p>	<p>No</p>

14. Please give any further information concerning the way which you consider to be relevant:

THIS FOOTPATH IS
UNIVERSALLY UNDERSTOOD
TO BE A PUBLIC
RIGHT OF WAY

DISCLOSURE OF INFORMATION:

Please note that information you supply to the Council including personal information may be published on the Council's internet site or made available for public inspection in accordance with Part 5 of Local Government Act 1972. The information may also be disclosed on request under the Freedom of Information Act 2000, Environment Information Regulations or the Data Protection Act 1998. This form and the evidence contained in it including your personal information will also be disclosed to the landowner(s) affected by the application and at a public inquiry (should one be directed take place by the Secretary of State). Only in exceptional circumstances may this information be withheld from public disclosure. If you believe there may be good reason that this information should not be disclosed then please indicate in the box below why information that forms an essential part of this process should not be publicly accessible.

Please make any comments regarding Disclosure of Information here
(if you have no comments please state "none"):

NONE

THIS HAS BEEN COMPLETED BY MY WIFE AT MY
DICTATION BECAUSE I HAVE MACULAR DISEASE IN
BOTH EYES AND CANNOT READ NOW.

I hereby certify that to the best of my knowledge and belief, the facts that I have stated are true.

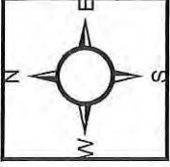
I am/~~am not~~* willing to attend a public inquiry held locally to give evidence on this matter, if this should prove to be necessary.
(* delete as applicable)

Signature of Witness: .. 

Print Full Name: .. REGINALD JEFFREY CHARD

Date of statement: .. 12th DECEMBER 2017

IMPORTANT:
PLEASE ENSURE A MAP IS ATTACHED TO THIS FORM WITH THE ROUTE OF THE PATH DRAWN ON IT BY YOU. PLEASE ALSO SIGN THE MAP.



1:500

Groynes

Landing Stage

Landing Stage

Slipway

Groyne

SEA



© Crown copyright and database rights
2017 Ordnance Survey Licence No. 100019229.

12/12/2017



PUBLIC RIGHTS OF WAY USER EVIDENCE FORM

IMPORTANT NOTE

This form will be used to help establish whether or not the claimed route is a public right of way. It will be used to assist in reaching the truth of the matter, whatever it may be. You should therefore answer the questions as fully as possible and not keep back any information, whether for or against the application.

This form should be completed by one person only and should relate to only one route.

Full Name of Witness: ELIZABETH COATES - EVANS

Address (including postcode): [REDACTED]

..... [REDACTED] YARMOUTH [REDACTED]

Telephone: (Home) [REDACTED]

(Work) /

(Mobile) /

Preferred number and time to be contacted: /

Email: /

Date of Birth: ... [REDACTED]

Occupation: ... RETIRED

Description of Path:

From: ... HIGH STREET

To: ... THE SEA

Believed status of path: ... FOOTPATH

(e.g. footpath, bridleway, byway open to all traffic)

PLEASE ENSURE A MAP IS ATTACHED TO THIS FORM WITH THE ROUTE OF THE PATH DRAWN ON IT BY YOU. PLEASE ALSO SIGN THE MAP.

If necessary, continue your answers on a separate sheet of paper.

<p>1(a). Have you known the way as public?</p> <p>(b). If so, for how many years?</p>	<p>YES</p> <p>1945 - 2017</p>
<p>2. How wide is the way?</p>	<p>3M</p>
<p>3. Have <u>you used</u> the way?</p> <p>If so,</p> <p>(a) During which years? (Please be as accurate as possible)</p> <p>(b) Where were you going to and from?</p> <p>(c) For what purpose?</p> <p>(d) How many times a year?</p> <p>(e) By what means (e.g. on foot, horse, car etc.)</p>	<p>YES</p> <p>1945 - 2017</p> <p>HIGH STREET TO THE SEA</p> <p>TO VIEW THE SEA</p> <p>SEVERAL</p> <p>FOOT</p>
<p>4. (a) Has the way always run over the same route?</p> <p>(b) If it has changed, give details, dates and show changes on the map.</p>	<p>YES</p>
<p>5. Have there to your knowledge ever been any stiles or gates on the way? If yes, mark the location of the stiles/gates on the map.</p>	<p>NO</p>
<p>6. At the time when you were using the way were you (a) working for any owner or occupier of land crossed by the way, or (b) a tenant of any such owner? If yes, give details and dates.</p>	<p>NO</p>

<p>7. If the question to answer 6 is yes, did you ever receive any instructions from the owner/ occupier as to the use of the way by the public? If so, what were they?</p>	<p>N/A</p>
<p>8. Have you ever been stopped or turned back when using the way, or do you know or have you heard of anyone else having been challenged or prevented from using the way? If so, state when the incident(s) took place and give details.</p>	<p>NO</p>
<p>9. Were you ever told by any owner or tenant of the land crossed by the way, or by anyone in their employment, that the way was not public? If so, state when and give details and dates.</p>	<p>NO</p>
<p>10. Have you ever known any locked gates or other obstructions to the way? If so, give dates, details & mark locations on the map.</p>	<p>NO</p>
<p>11. Have you ever seen any notices or signs on or near the way? If so, mark the position(s) on the map and give dates and state what the notices say/said.</p>	<p>NO</p>
<p>12. Have you ever sought or been given permission to use they way?</p>	<p>NO</p>
<p>13. Are you (or have you ever been) a friend or acquaintance of any owner or occupier of the land crossed by the way? If yes, give details and dates.</p>	<p>NO</p>

<p>14. Please give any further information concerning the way which you consider to be relevant:</p>	
--	--

DISCLOSURE OF INFORMATION:

Please note that information you supply to the Council including personal information may be published on the Council's internet site or made available for public inspection in accordance with Part 5 of Local Government Act 1972. The information may also be disclosed on request under the Freedom of Information Act 2000, Environment Information Regulations or the Data Protection Act 1998. This form and the evidence contained in it including your personal information will also be disclosed to the landowner(s) affected by the application and at a public inquiry (should one be directed take place by the Secretary of State). Only in exceptional circumstances may this information be withheld from public disclosure. If you believe there may be good reason that this information should not be disclosed then please indicate in the box below why information that forms an essential part of this process should not be publicly accessible.

<p>Please make any comments regarding Disclosure of Information here (if you have no comments please state "none"):</p> <p style="text-align: center;">NONE</p>
--


FRIARS LANE
COTTAGE

FRIARS LANE

HIGH
STREET

S
E
D

NEW
BUILDING



I hereby certify that to the best of my knowledge and belief, the facts that I have stated are true.

I am/am not* willing to attend a public inquiry held locally to give evidence on this matter, if this should prove to be necessary.

(* delete as applicable)


Signature of Witness: Elizabeth
.....

Print Full Name: ..ELIZABETH COATES-EVANS.....

Date of statement: ...10.10.2017.....

IMPORTANT:

PLEASE ENSURE A MAP IS ATTACHED TO THIS FORM WITH THE ROUTE OF THE PATH DRAWN ON IT BY YOU. PLEASE ALSO SIGN THE MAP.



7th November 2018

Dear Mrs Clarke,

In reply to your letter Ref I Mass Lane as a Public Footpath, my answer can only be approximate. I was born in Yarmouth and have lived here most of my life, moved away 1965-1977, and have lived here since 1977. I Mass Lane was used as an access to the sea, by children for swimming. Since 1977 I have probably used the path 24 times per year.

Yours sincerely





PUBLIC RIGHTS OF WAY USER EVIDENCE FORM

IMPORTANT NOTE

This form will be used to help establish whether or not the claimed route is a public right of way. It will be used to assist in reaching the truth of the matter, whatever it may be. You should therefore answer the questions as fully as possible and not keep back any information, whether for or against the application.

This form should be completed by one person only and should relate to only one route.

Full Name of Witness: ALEC COXES

Address (including postcode): [REDACTED]

YARMOOUTH ISLE OF WIGHT [REDACTED]

Telephone: (Home) [REDACTED]

(Work) —

(Mobile) —

Preferred number and time to be contacted: EVENING

Email: [REDACTED]

Date of Birth: [REDACTED]

Occupation: RETIRED

Description of Path:

From: YARMOOUTH HIGH STREET TO FORD STONES

.....

To:

.....

.....

Believed status of path: FOOT PATH

(e.g. footpath, bridleway, byway open to all traffic)

PLEASE ENSURE A MAP IS ATTACHED TO THIS FORM WITH THE ROUTE OF THE PATH DRAWN ON IT BY YOU. PLEASE ALSO SIGN THE MAP.

If necessary, continue your answers on a separate sheet of paper.

<p>1(a). Have you known the way as public?</p> <p>(b). If so, for how many years?</p>	<p>YES</p> <p>70</p>
<p>2. How wide is the way?</p>	<p>10 FT</p>
<p>3. Have <u>you used</u> the way?</p> <p>If so,</p> <p>(a) During which years? (Please be as accurate as possible)</p> <p>(b) Where were you going to and from?</p> <p>(c) For what purpose?</p> <p>(d) How many times a year?</p> <p>(e) By what means (e.g. on foot, horse, car etc.)</p>	<p>YES</p> <p>ALL MY LIFE WITH FISHING IN THE GOI AS A LAUNCHING PLACE AWAY FROM OTHER FISHERMEN</p> <p>NIGHT STOPS</p> <p>TO THE FISH STORE</p> <p>20</p> <p>FOOT</p>
<p>4. (a) Has the way always run over the same route?</p> <p>(b) If it has changed, give details, dates and show changes on the map.</p>	<p>YES</p>
<p>5. Have there to your knowledge ever been any stiles or gates on the way? If yes, mark the location of the stiles/gates on the map.</p>	<p>NO</p>
<p>6. At the time when you were using the way were you (a) working for any owner or occupier of land crossed by the way, or (b) a tenant of any such owner? If yes, give details and dates.</p>	<p>NO</p>

<p>7. If the question to answer 6 is yes, did you ever receive any instructions from the owner/occupier as to the use of the way by the public? If so, what were they?</p>	<p>NO</p>
<p>8. Have you ever been stopped or turned back when using the way, or do you know or have you heard of anyone else having been challenged or prevented from using the way? If so, state when the incident(s) took place and give details.</p>	<p>NO</p>
<p>9. Were you ever told by any owner or tenant of the land crossed by the way, or by anyone in their employment, that the way was not public? If so, state when and give details and dates.</p>	<p>NO</p>
<p>10. Have you ever known any locked gates or other obstructions to the way? If so, give dates, details & mark locations on the map.</p>	<p>NO</p>
<p>11. Have you ever seen any notices or signs on or near the way? If so, mark the position(s) on the map and give dates and state what the notices say/said.</p>	<p>NO</p>
<p>12. Have you ever sought or been given permission to use they way?</p>	<p>NO</p>
<p>13. Are you (or have you ever been) a friend or acquaintance of any owner or occupier of the land crossed by the way? If yes, give details and dates.</p>	<p>NO</p>

14. Please give any further information concerning the way which you consider to be relevant:

PHOTO TAKEN
2010



DISCLOSURE OF INFORMATION:

Please note that information you supply to us may be published on the Council's internet site or made available for public inspection in accordance with Part 5 of Local Government Act 1972. The information may also be disclosed on request under the Freedom of Information Act 2000, Environment Information Regulations or the Data Protection Act 1998. This form and the evidence contained in it including your personal information will also be disclosed to the landowner(s) affected by the application and at a public inquiry (should one be directed take place by the Secretary of State). Only in exceptional circumstances may this information be withheld from public disclosure. If you believe there may be good reason that this information should not be disclosed then please indicate in the box below why information that forms an essential part of this process should not be publicly accessible.

Please make any comments regarding Disclosure of Information here
(if you have no comments please state "none"):

NONE

I hereby certify that to the best of my knowledge and belief, the facts that I have stated are true.

I ~~am~~/am not* willing to attend a public inquiry held locally to give evidence on this matter, if this should prove to be necessary.

(* delete as applicable)

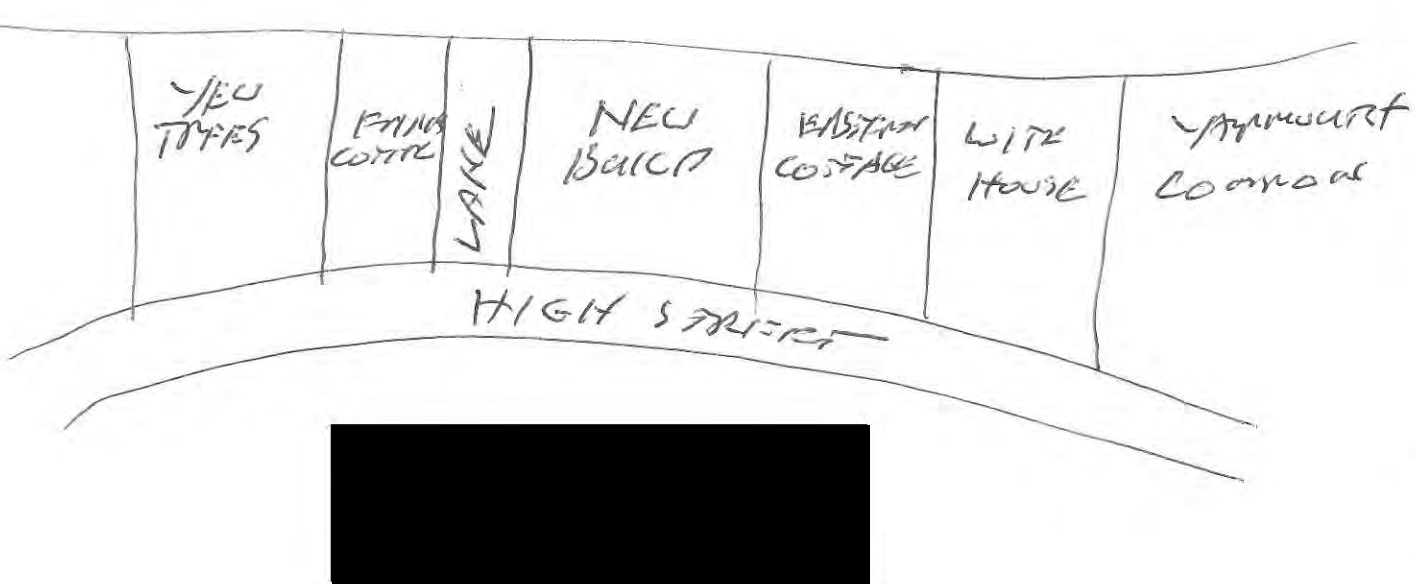
Signature of Witness: 

Print Full Name: ALEC COXES

Date of statement: 25 OCT 2017

IMPORTANT:

PLEASE ENSURE A MAP IS ATTACHED TO THIS FORM WITH THE ROUTE OF THE PATH DRAWN ON IT BY YOU. PLEASE ALSO SIGN THE MAP.





PUBLIC RIGHTS OF WAY USER EVIDENCE FORM

IMPORTANT NOTE

This form will be used to help establish whether or not the claimed route is a public right of way. It will be used to assist in reaching the truth of the matter, whatever it may be. You should therefore answer the questions as fully as possible and not keep back any information, whether for or against the application.

This form should be completed by one person only and should relate to only one route.

Full Name of Witness: *X. YOUNG... WILLIAMS... COLLINS*

Address (including postcode): *[REDACTED] YARMOUTH*

Telephone: (Home) *[REDACTED]*

(Work)

(Mobile)

Preferred number and time to be contacted: *above*

Email: *[REDACTED]*

Date of Birth: *[REDACTED]*

Occupation: *Retired*

Description of Path:

From: *High Street (North Sea Lane - Francis Lane)*

To: *Sea Shore*

Believed status of path: *byway footpath*

(e.g. footpath, bridleway, byway open to all traffic)

PLEASE ENSURE A MAP IS ATTACHED TO THIS FORM WITH THE ROUTE OF THE PATH DRAWN ON IT BY YOU. PLEASE ALSO SIGN THE MAP.

If necessary, continue your answers on a separate sheet of paper.

1(a). Have you known the way as public? (b). If so, for how many years?	Yes 31 years
2. How wide is the way?	10 feet
3. Have <u>you used</u> the way? If so, (a) During which years? (Please be as accurate as possible) (b) Where were you going to and from? (c) For what purpose? (d) How many times a year? (e) By what means (e.g. on foot, horse, car etc.)	Between 1987 / 2017 High Street to Sea Shore viewing sailing races, tall ships, speed boat races 2 or 3 foot
4. (a) Has the way always run over the same route? (b) If it has changed, give details, dates and show changes on the map.	yes
5. Have there to your knowledge ever been any stiles or gates on the way? If yes, mark the location of the stiles/gates on the map.	no
6. At the time when you were using the way were you (a) working for any owner or occupier of land crossed by the way, or (b) a tenant of any such owner? If yes, give details and dates.	no

<p>7. If the question to answer 6 is yes, did you ever receive any instructions from the owner/ occupier as to the use of the way by the public? If so, what were they?</p>	
<p>8. Have you ever been stopped or turned back when using the way, or do you know or have you heard of anyone else having been challenged or prevented from using the way? If so, state when the incident(s) took place and give details.</p>	<p>NO</p>
<p>9. Were you ever told by any owner or tenant of the land crossed by the way, or by anyone in their employment, that the way was not public? If so, state when and give details and dates.</p>	<p>NO</p>
<p>10. Have you ever known any locked gates or other obstructions to the way? If so, give dates, details & mark locations on the map.</p>	<p>work men put gate across wheel building large house on High Street</p>
<p>11. Have you ever seen any notices or signs on or near the way? If so, mark the position(s) on the map and give dates and state what the notices say/said.</p>	<p>NO</p>
<p>12. Have you ever sought or been given permission to use they way?</p>	<p>NO</p>
<p>13. Are you (or have you ever been) a friend or acquaintance of any owner or occupier of the land crossed by the way? If yes, give details and dates.</p>	<p>NO</p>

<p>14. Please give any further information concerning the way which you consider to be relevant:</p>	
--	--

DISCLOSURE OF INFORMATION:

Please note that information you supply to the Council including personal information may be published on the Council's internet site or made available for public inspection in accordance with Part 5 of Local Government Act 1972. The information may also be disclosed on request under the Freedom of Information Act 2000, Environment Information Regulations or the Data Protection Act 1998. This form and the evidence contained in it including your personal information will also be disclosed to the landowner(s) affected by the application and at a public inquiry (should one be directed take place by the Secretary of State). Only in exceptional circumstances may this information be withheld from public disclosure. If you believe there may be good reason that this information should not be disclosed then please indicate in the box below why information that forms an essential part of this process should not be publicly accessible.

<p>Please make any comments regarding Disclosure of Information here (if you have no comments please state "none"):</p> <p>NONE</p>

I hereby certify that to the best of my knowledge and belief, the facts that I have stated are true.

I am/am not* willing to attend a public inquiry held locally to give evidence on this matter, if this should prove to be necessary.
(* delete as applicable)

Signature of Witness: 

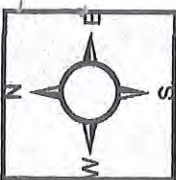
Print Full Name: Yvonne Lillian COLLINS

Date of statement: 17-1-2018

IMPORTANT:
PLEASE ENSURE A MAP IS ATTACHED TO THIS FORM WITH THE ROUTE OF THE PATH DRAWN ON IT BY YOU. PLEASE ALSO SIGN THE MAP.

*

17.1.2018



1:500
Groynes

Landing Stage

Landing Stage

Slipway

Groyne

SEA



The Wight House

Florins

Yew Trees

Shandon

HIGH ST.

5.5m

Westerly

4.3m

Swan House

Hillsa

17

14

PC

© Crown copyright and database rights
2017 Ordnance Survey Licence No. 100019229.



PUBLIC RIGHTS OF WAY USER EVIDENCE FORM

IMPORTANT NOTE

This form will be used to help establish whether or not the claimed route is a public right of way. It will be used to assist in reaching the truth of the matter, whatever it may be. You should therefore answer the questions as fully as possible and not keep back any information, whether for or against the application.

This form should be completed by one person only and should relate to only one route.

Full Name of Witness: ...MRS ANN CAROLINA COOK.....

Address (including postcode): [REDACTED].....
[REDACTED] TOLLAND, I.O.W. [REDACTED].....

Telephone: (Home) ... [REDACTED].....

(Work) [REDACTED].....

(Mobile) [REDACTED].....

Preferred number and time to be contacted: ...EARLY MORNING.....

Email: [REDACTED].....

Date of Birth: [REDACTED].....

Occupation: ...RETIRED.....

Description of Path:

From: ...UNMADE PATH FROM HIGH ST.....
.....TO SEA.....

To:
.....

Believed status of path: ...FOOTPATH.....
(e.g. footpath, bridleway, byway open to all traffic)

PLEASE ENSURE A MAP IS ATTACHED TO THIS FORM WITH THE ROUTE OF THE PATH DRAWN ON IT BY YOU. PLEASE ALSO SIGN THE MAP.

If necessary, continue your answers on a separate sheet of paper.

<p>1(a). Have you known the way as public?</p> <p>(b). If so, for how many years?</p>	<p>YES.</p> <p>55 yrs.</p>
<p>2. How wide is the way?</p>	
<p>3. Have <u>you used</u> the way?</p> <p>If so,</p> <p>(a) During which years? (Please be as accurate as possible)</p> <p>(b) Where were you going to and from?</p> <p>(c) For what purpose?</p> <p>(d) How many times a year?</p> <p>(e) By what means (e.g. on foot, horse, car etc.)</p>	<p>YES.</p> <p>1970's</p> <p>TO SEA FROM HIGH ST.</p> <p>PLEASURE</p> <p>OFTEN</p> <p>FOOT</p>
<p>4. (a) Has the way always run over the same route?</p> <p>(b) If it has changed, give details, dates and show changes on the map.</p>	<p>YES</p> <p>-</p>
<p>5. Have there to your knowledge ever been any stiles or gates on the way? If yes, mark the location of the stiles/gates on the map.</p>	<p>No</p>
<p>6. At the time when you were using the way were you (a) working for any owner or occupier of land crossed by the way, or (b) a tenant of any such owner? If yes, give details and dates.</p>	<p>No.</p>

<p>7. If the question to answer 6 is yes, did you ever receive any instructions from the owner/ occupier as to the use of the way by the public? If so, what were they?</p>	<p>—</p>
<p>8. Have you ever been stopped or turned back when using the way, or do you know or have you heard of anyone else having been challenged or prevented from using the way? If so, state when the incident(s) took place and give details.</p>	<p>No</p>
<p>9. Were you ever told by any owner or tenant of the land crossed by the way, or by anyone in their employment, that the way was not public? If so, state when and give details and dates.</p>	<p>No</p>
<p>10. Have you ever known any locked gates or other obstructions to the way? If so, give dates, details & mark locations on the map.</p>	<p>No</p>
<p>11. Have you ever seen any notices or signs on or near the way? If so, mark the position(s) on the map and give dates and state what the notices say/said.</p>	<p>No</p>
<p>12. Have you ever sought or been given permission to use the way?</p>	<p>No</p>
<p>13. Are you (or have you ever been) a friend or acquaintance of any owner or occupier of the land crossed by the way? If yes, give details and dates.</p>	<p>No</p>

<p>14. Please give any further information concerning the way which you consider to be relevant:</p>	
--	--


DISCLOSURE OF INFORMATION:

Please note that information you supply to the Council including personal information may be published on the Council's internet site or made available for public inspection in accordance with Part 5 of Local Government Act 1972. The information may also be disclosed on request under the Freedom of Information Act 2000, Environment Information Regulations or the Data Protection Act 1998. This form and the evidence contained in it including your personal information will also be disclosed to the landowner(s) affected by the application and at a public inquiry (should one be directed take place by the Secretary of State). Only in exceptional circumstances may this information be withheld from public disclosure. If you believe there may be good reason that this information should not be disclosed then please indicate in the box below why information that forms an essential part of this process should not be publicly accessible.

<p>Please make any comments regarding Disclosure of Information here (if you have no comments please state "none"):</p> <p style="text-align: center;">None</p>

I hereby certify that to the best of my knowledge and belief, the facts that I have stated are true.

I am/~~am not~~* willing to attend a public inquiry held locally to give evidence on this matter, if this should prove to be necessary.
(* delete as applicable)

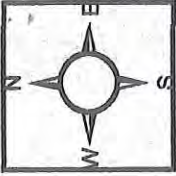
Signature of Witness: ... 

Print Full Name: ANN CAROLINA COOK

Date of statement: 18.01.2018


IMPORTANT:
PLEASE ENSURE A MAP IS ATTACHED TO THIS FORM WITH THE ROUTE OF THE PATH DRAWN ON IT BY YOU. PLEASE ALSO SIGN THE MAP.

X



1:500

Groynes



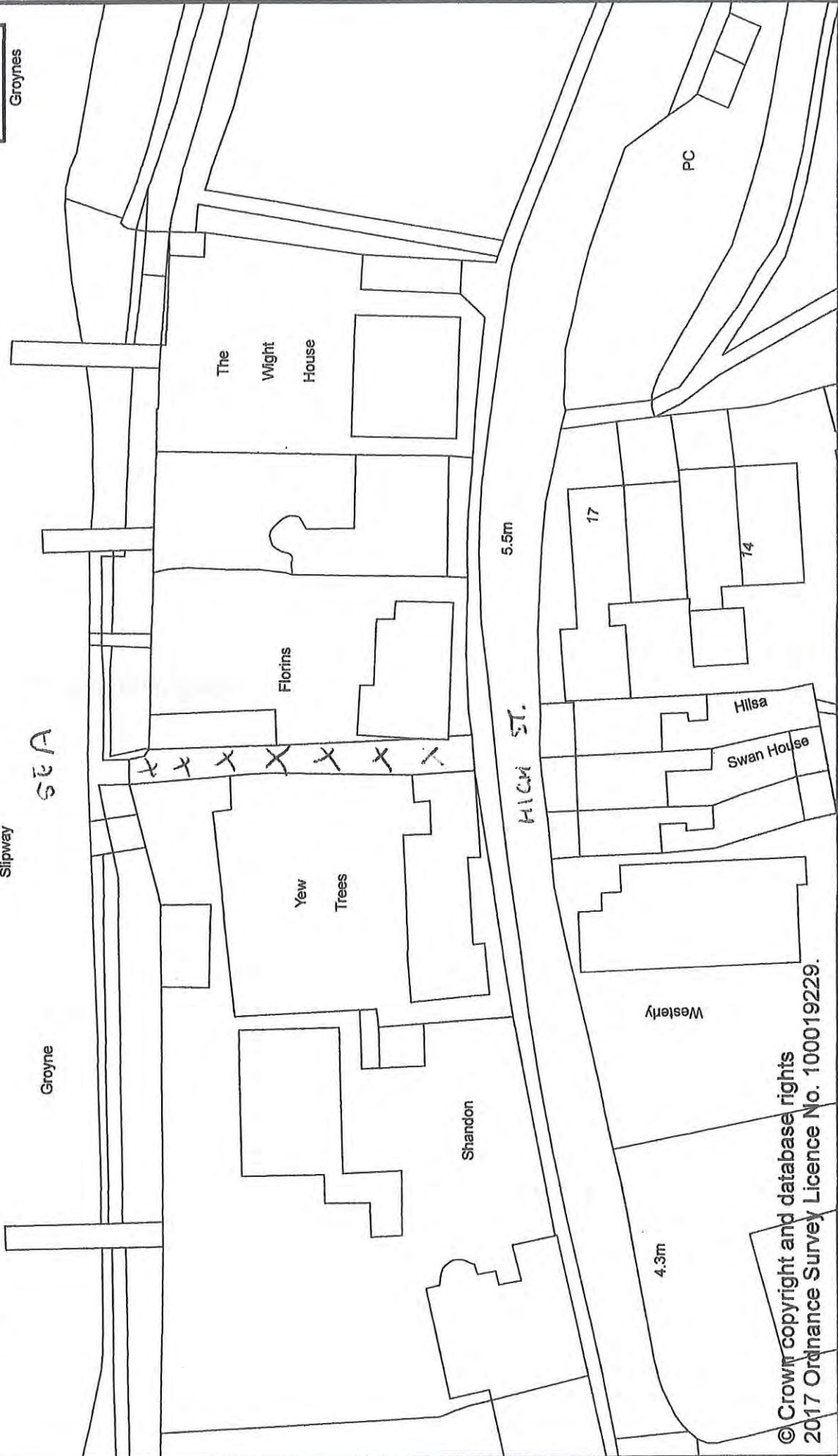
Landing Stage

Landing Stage

Groyne

Slipway

SEA





PUBLIC RIGHTS OF WAY USER EVIDENCE FORM

IMPORTANT NOTE

This form will be used to help establish whether or not the claimed route is a public right of way. It will be used to assist in reaching the truth of the matter, whatever it may be. You should therefore answer the questions as fully as possible and not keep back any information, whether for or against the application.

This form should be completed by one person only and should relate to only one route.

Full Name of Witness: MICHAEL ROY COOKE

Address (including postcode):

YARMOUTH IOW

Telephone: (Home)

(Work)

(Mobile)

Preferred number and time to be contacted:

Email:

Date of Birth:

Occupation: RETIRED

Description of Path:

From: NORTH SIDE OF UPPER HIGH ST YARMOUTH

To: FORESHORE IN THE SOLENT

Believed status of path: FOOT PATH
(e.g. footpath, bridleway, byway open to all traffic)

PLEASE ENSURE A MAP IS ATTACHED TO THIS FORM WITH THE ROUTE OF THE PATH DRAWN ON IT BY YOU. PLEASE ALSO SIGN THE MAP.

If necessary, continue your answers on a separate sheet of paper.

<p>1(a). Have you known the way as public?</p> <p>(b). If so, for how many years?</p>	<p>YES</p> <p>57</p>
<p>2. How wide is the way?</p>	<p>10-15 FEET</p>
<p>3. Have <u>you used</u> the way?</p> <p>If so,</p> <p>(a) During which years? (Please be as accurate as possible)</p> <p>(b) Where were you going to and from?</p> <p>(c) For what purpose?</p> <p>(d) How many times a year?</p> <p>(e) By what means (e.g. on foot, horse, car etc.)</p>	<p>YES</p> <p>1960 - 2014</p> <p>FORESHORE FROM HIGH STREET</p> <p>SWIMMING FISHING PRAWNING WINKLING</p> <p>10-20</p> <p>FOOT</p>
<p>4. (a) Has the way always run over the same route?</p> <p>(b) If it has changed, give details, dates and show changes on the map.</p>	<p>YES</p>
<p>5. Have there to your knowledge ever been any stiles or gates on the way? If yes, mark the location of the stiles/gates on the map.</p>	<p>No</p>
<p>6. At the time when you were using the way were you (a) working for any owner or occupier of land crossed by the way, or (b) a tenant of any such owner? If yes, give details and dates.</p>	<p>No</p>

<p>7. If the question to answer 6 is yes, did you ever receive any instructions from the owner/occupier as to the use of the way by the public? If so, what were they?</p>	
<p>8. Have you ever been stopped or turned back when using the way, or do you know or have you heard of anyone else having been challenged or prevented from using the way? If so, state when the incident(s) took place and give details.</p>	No
<p>9. Were you ever told by any owner or tenant of the land crossed by the way, or by anyone in their employment, that the way was not public? If so, state when and give details and dates.</p>	No
<p>10. Have you ever known any locked gates or other obstructions to the way? If so, give dates, details & mark locations on the map.</p>	No
<p>11. Have you ever seen any notices or signs on or near the way? If so, mark the position(s) on the map and give dates and state what the notices say/said.</p>	No
<p>12. Have you ever sought or been given permission to use they way?</p>	No
<p>13. Are you (or have you ever been) a friend or acquaintance of any owner or occupier of the land crossed by the way? If yes, give details and dates.</p>	No

<p>14. Please give any further information concerning the way which you consider to be relevant:</p>	
--	--

DISCLOSURE OF INFORMATION:

Please note that information you supply to the Council including personal information may be published on the Council's internet site or made available for public inspection in accordance with Part 5 of Local Government Act 1972. The information may also be disclosed on request under the Freedom of Information Act 2000, Environment Information Regulations or the Data Protection Act 1998. This form and the evidence contained in it including your personal information will also be disclosed to the landowner(s) affected by the application and at a public inquiry (should one be directed take place by the Secretary of State). Only in exceptional circumstances may this information be withheld from public disclosure. If you believe there may be good reason that this information should not be disclosed then please indicate in the box below why information that forms an essential part of this process should not be publicly accessible.

<p>Please make any comments regarding Disclosure of Information here (if you have no comments please state "none"):</p> <p style="text-align: center;">NONE</p>

I hereby certify that to the best of my knowledge and belief, the facts that I have stated are true.

I am/am not* willing to attend a public inquiry held locally to give evidence on this matter, if this should prove to be necessary.

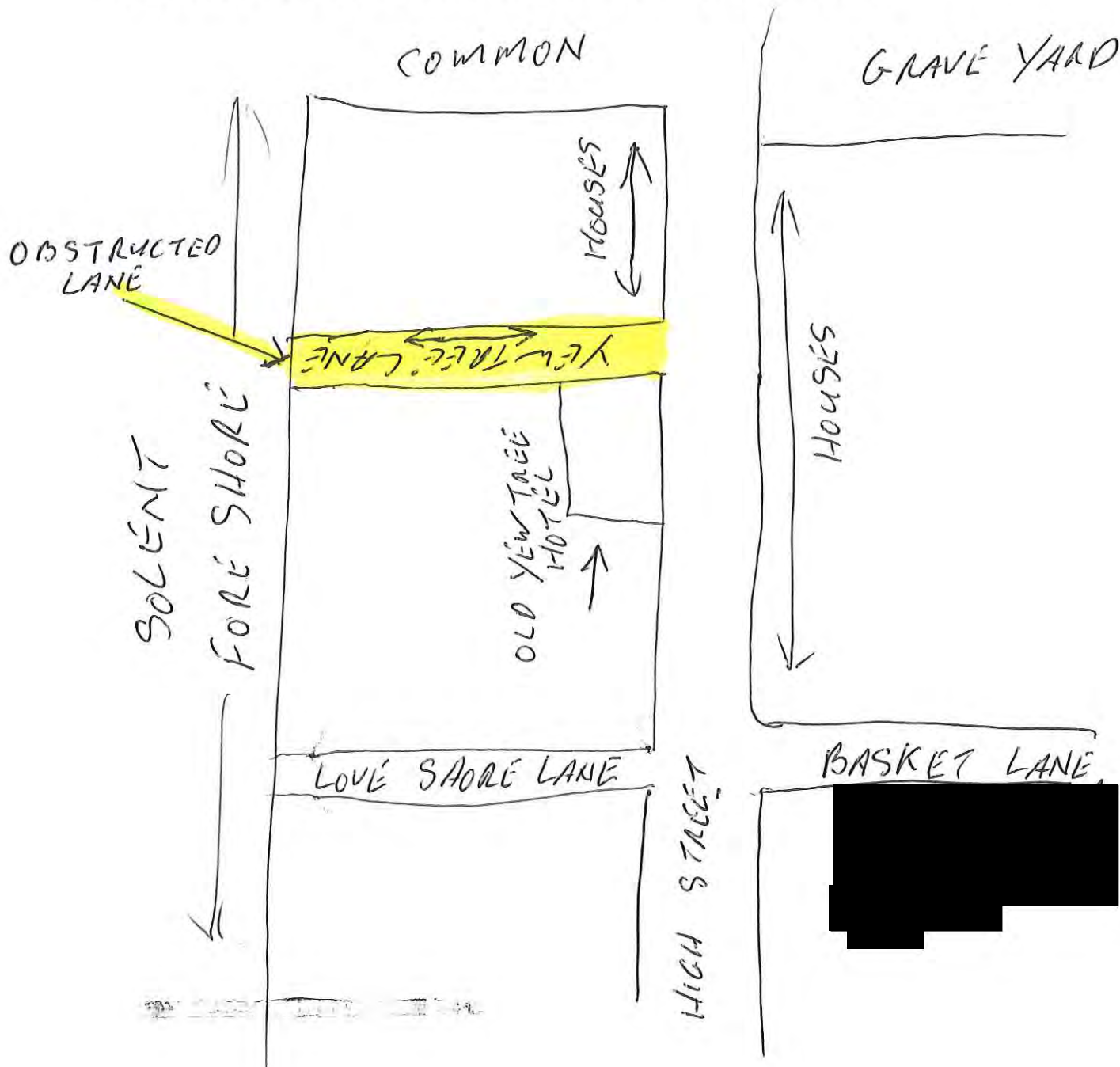
(* delete as applicable)

Signature of Witness: ... [REDACTED]

Print Full Name: ... MICHAEL ROY COOKE

Date of statement: ... 22-10-2017

IMPORTANT:
PLEASE ENSURE A MAP IS ATTACHED TO THIS FORM WITH THE ROUTE OF THE PATH DRAWN ON IT BY YOU. PLEASE ALSO SIGN THE MAP.





PUBLIC RIGHTS OF WAY USER EVIDENCE FORM

IMPORTANT NOTE

This form will be used to help establish whether or not the claimed route is a public right of way. It will be used to assist in reaching the truth of the matter, whatever it may be. You should therefore answer the questions as fully as possible and not keep back any information, whether for or against the application.

This form should be completed by one person only and should relate to only one route.

Full Name of Witness: ROBERT COOKE

Address (including postcode): [REDACTED]

YARMOUTH TOW [REDACTED]

Telephone: (Home) [REDACTED]

(Work) N/A

(Mobile) N/A

Preferred number and time to be contacted: [REDACTED]

Email: N/A

Date of Birth: [REDACTED]

Occupation: RETIRED

Description of Path:

From: NORTH SIDE OF UPPER HIGH STREET
YARMOUTH

To: THE SHORE OF THE SOLENT

Believed status of path: FOOT PATH
(e.g. footpath, bridleway, byway open to all traffic)

PLEASE ENSURE A MAP IS ATTACHED TO THIS FORM WITH THE ROUTE OF THE PATH DRAWN ON IT BY YOU. PLEASE ALSO SIGN THE MAP.

If necessary, continue your answers on a separate sheet of paper.

<p>1(a). Have you known the way as public?</p> <p>(b). If so, for how many years?</p>	<p>YES</p> <p>70 +</p>
<p>2. How wide is the way?</p>	<p>4.5 MTRS APPROX</p>
<p>3. Have <u>you used</u> the way?</p> <p>If so,</p> <p>(a) During which years? (Please be as accurate as possible)</p> <p>(b) Where were you going to and from?</p> <p>(c) For what purpose?</p> <p>(d) How many times a year?</p> <p>(e) By what means (e.g. on foot, horse, car etc.)</p>	<p>YES</p> <p>1948 - 2016.</p> <p>TO THE SHORE FROM THE HIGH STREET FISHING PRAWNING BAIT DIGING ECT</p> <p>FOOT.</p>
<p>4. (a) Has the way always run over the same route?</p> <p>(b) If it has changed, give details, dates and show changes on the map.</p>	<p>YES</p>
<p>5. Have there to your knowledge ever been any stiles or gates on the way? If yes, mark the location of the stiles/gates on the map.</p>	<p>NO</p>
<p>6. At the time when you were using the way were you (a) working for any owner or occupier of land crossed by the way, or (b) a tenant of any such owner? If yes, give details and dates.</p>	<p>NO.</p>

<p>7. If the question to answer 6 is yes, did you ever receive any instructions from the owner/ occupier as to the use of the way by the public? If so, what were they?</p>	
<p>8. Have you ever been stopped or turned back when using the way, or do you know or have you heard of anyone else having been challenged or prevented from using the way? If so, state when the incident(s) took place and give details.</p>	<p>NO</p>
<p>9. Were you ever told by any owner or tenant of the land crossed by the way, or by anyone in their employment, that the way was not public? If so, state when and give details and dates.</p>	<p>NO</p>
<p>10. Have you ever known any locked gates or other obstructions to the way? If so, give dates, details & mark locations on the map.</p>	<p>NO</p>
<p>11. Have you ever seen any notices or signs on or near the way? If so, mark the position(s) on the map and give dates and state what the notices say/said.</p>	<p>NO</p>
<p>12. Have you ever sought or been given permission to use they way?</p>	<p>NO</p>
<p>13. Are you (or have you ever been) a friend or acquaintance of any owner or occupier of the land crossed by the way? If yes, give details and dates.</p>	<p>NO.</p>

<p>14. Please give any further information concerning the way which you consider to be relevant:</p>	<p>THIS PATH HAS BEEN ILLEGALLY BLOCKED</p>
--	---

DISCLOSURE OF INFORMATION:

Please note that information you supply to the Council including personal information may be published on the Council's internet site or made available for public inspection in accordance with Part 5 of Local Government Act 1972. The information may also be disclosed on request under the Freedom of Information Act 2000, Environment Information Regulations or the Data Protection Act 1998. This form and the evidence contained in it including your personal information will also be disclosed to the landowner(s) affected by the application and at a public inquiry (should one be directed take place by the Secretary of State). Only in exceptional circumstances may this information be withheld from public disclosure. If you believe there may be good reason that this information should not be disclosed then please indicate in the box below why information that forms an essential part of this process should not be publicly accessible.

<p>Please make any comments regarding Disclosure of Information here (if you have no comments please state "none"):</p> <p>NONE</p>

I hereby certify that to the best of my knowledge and belief, the facts that I have stated are true.

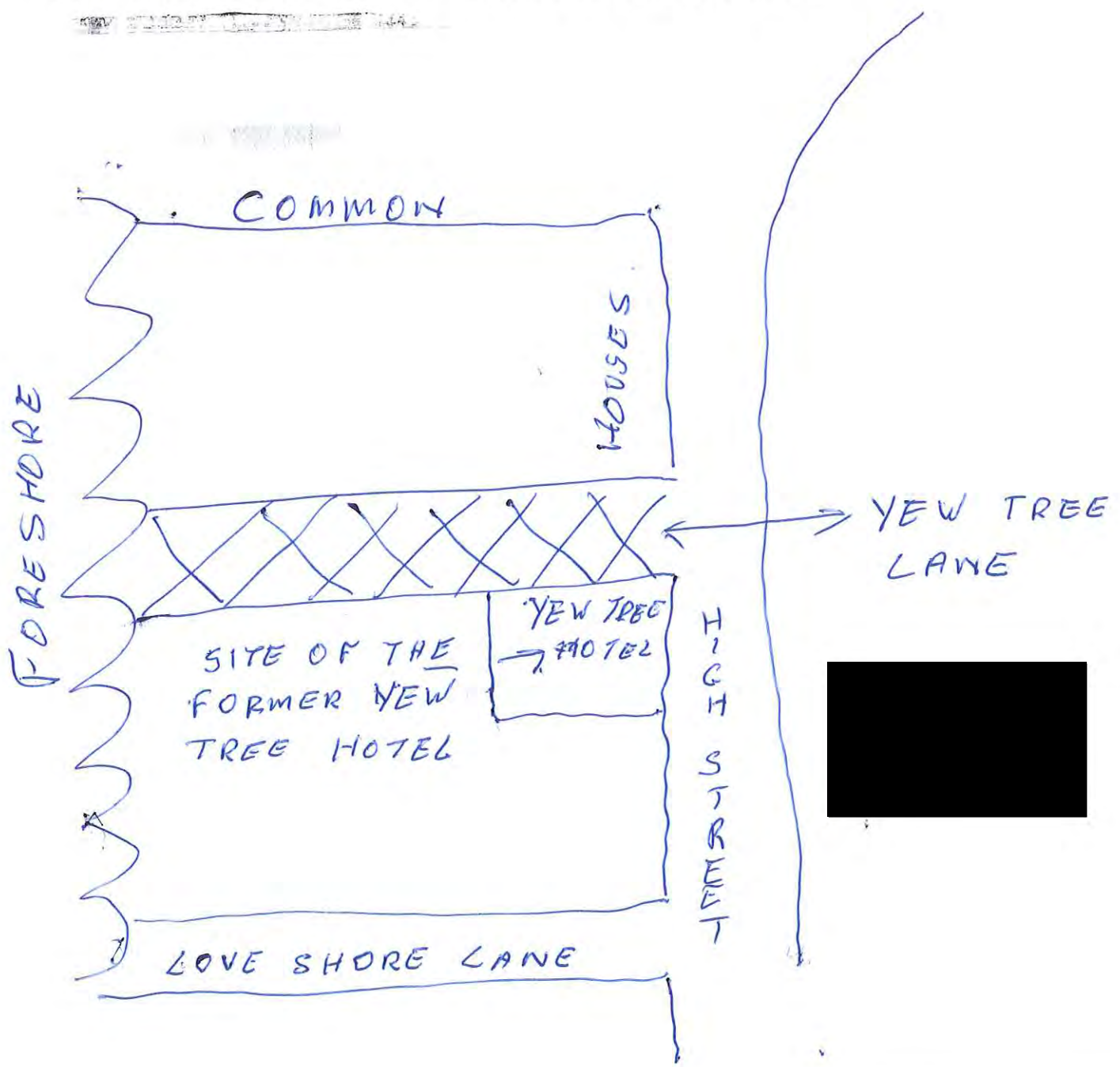
I am/~~am not~~* willing to attend a public inquiry held locally to give evidence on this matter, if this should prove to be necessary.
(* delete as applicable)

Signature of Witness: ... [REDACTED]

Print Full Name: ... ROBERT RONALD COOKE

Date of statement: ... 27-10-17

IMPORTANT:
PLEASE ENSURE A MAP IS ATTACHED TO THIS FORM WITH THE ROUTE OF THE PATH DRAWN ON IT BY YOU. PLEASE ALSO SIGN THE MAP.





PUBLIC RIGHTS OF WAY USER EVIDENCE FORM

IMPORTANT NOTE

This form will be used to help establish whether or not the claimed route is a public right of way. It will be used to assist in reaching the truth of the matter, whatever it may be. You should therefore answer the questions as fully as possible and not keep back any information, whether for or against the application.

This form should be completed by one person only and should relate to only one route.

Full Name of Witness: CAROL ANN CORBETT

Address (including postcode): [REDACTED]

YARMOUTH ISLE OF WIGHT [REDACTED]

Telephone: (Home) ... [REDACTED]

(Work) /

(Mobile) /

Preferred number and time to be contacted:

Email:

Date of Birth: [REDACTED]

Occupation: RETIRED

Description of Path:

From: North side of Upper High St.

(between Friars Lane Cottage & Hoins)

To: the shore of the Solent.

Believed status of path: Footpath

(e.g. footpath, bridleway, byway open to all traffic)

PLEASE ENSURE A MAP IS ATTACHED TO THIS FORM WITH THE ROUTE OF THE PATH DRAWN ON IT BY YOU. PLEASE ALSO SIGN THE MAP.

If necessary, continue your answers on a separate sheet of paper.

<p>1(a). Have you known the way as public?</p> <p>(b). If so, for how many years?</p>	<p>Yes.</p> <p>64 +</p>
<p>2. How wide is the way?</p>	<p>Approx 3 metres.</p>
<p>3. Have <u>you used</u> the way?</p> <p>If so,</p> <p>(a) During which years? (Please be as accurate as possible)</p> <p>(b) Where were you going to and from?</p> <p>(c) For what purpose?</p> <p>(d) How many times a year?</p> <p>(e) By what means (e.g. on foot, horse, car etc.)</p>	<p>Yes.</p> <p>1953 - 2016 Unable to walk lane 2017 since gate put across the lane whilst works carried out.</p> <p>High St.</p> <p>To play in my childhood & teen ~ age 4 years & later to view the Solent & at least once a month.</p> <p>FOOT</p>
<p>4. (a) Has the way always run over the same route?</p> <p>(b) If it has changed, give details, dates and show changes on the map.</p>	<p>YES</p>
<p>5. Have there to your knowledge ever been any stiles or gates on the way? If yes, mark the location of the stiles/gates on the map.</p>	<p>No</p>
<p>6. At the time when you were using the way were you (a) working for any owner or occupier of land crossed by the way, or (b) a tenant of any such owner? If yes, give details and dates.</p>	<p>No</p>

<p>7. If the question to answer 6 is yes, did you ever receive any instructions from the owner/ occupier as to the use of the way by the public? If so, what were they?</p>	<p>No</p>
<p>8. Have you ever been stopped or turned back when using the way, or do you know or have you heard of anyone else having been challenged or prevented from using the way? If so, state when the incident(s) took place and give details.</p>	<p>No</p>
<p>9. Were you ever told by any owner or tenant of the land crossed by the way, or by anyone in their employment, that the way was not public? If so, state when and give details and dates.</p>	<p>No</p>
<p>10. Have you ever known any locked gates or other obstructions to the way? If so, give dates, details & mark locations on the map.</p>	<p>No</p>
<p>11. Have you ever seen any notices or signs on or near the way? If so, mark the position(s) on the map and give dates and state what the notices say/said.</p>	<p>No - only 2017 whilst building works carried out.</p>
<p>12. Have you ever sought or been given permission to use they way?</p>	<p>No</p>
<p>13. Are you (or have you ever been) a friend or acquaintance of any owner or occupier of the land crossed by the way? If yes, give details and dates.</p>	<p>No</p>

<p>14. Please give any further information concerning the way which you consider to be relevant:</p>	<p>This footpath, I believe has always had a right of way for public use & like myself many have enjoyed walking beside the walls, crabbing, shrimping, boating etc Every Bonfire night as far back as I can remember (1953) it has been used by numerous amounts of people watching the fireworks.</p>
--	---

DISCLOSURE OF INFORMATION:

Please note that information you supply to the Council including personal information may be published on the Council's internet site or made available for public inspection in accordance with Part 5 of Local Government Act 1972. The information may also be disclosed on request under the Freedom of Information Act 2000, Environment Information Regulations or the Data Protection Act 1998. This form and the evidence contained in it including your personal information will also be disclosed to the landowner(s) affected by the application and at a public inquiry (should one be directed take place by the Secretary of State). Only in exceptional circumstances may this information be withheld from public disclosure. If you believe there may be good reason that this information should not be disclosed then please indicate in the box below why information that forms an essential part of this process should not be publicly accessible.

Please make any comments regarding Disclosure of Information here (if you have no comments please state "none"):

None

I hereby certify that to the best of my knowledge and belief, the facts that I have stated are true.

I ~~am~~/am not* willing to attend a public inquiry held locally to give evidence on this matter, if this should prove to be necessary.

(* delete as applicable)

Signature of Witness: ... 

Print Full Name: CAROL ANN CORBETT,

Date of statement: 22/10/17,

IMPORTANT:
PLEASE ENSURE A MAP IS ATTACHED TO THIS FORM WITH THE ROUTE OF THE PATH DRAWN ON IT BY YOU. PLEASE ALSO SIGN THE MAP.

THE COMMON.


THE CEMETRY.

SOLENT

THE FORESHORE



HIGH ST





PUBLIC RIGHTS OF WAY USER EVIDENCE FORM

IMPORTANT NOTE

This form will be used to help establish whether or not the claimed route is a public right of way. It will be used to assist in reaching the truth of the matter, whatever it may be. You should therefore answer the questions as fully as possible and not keep back any information, whether for or against the application.

This form should be completed by one person only and should relate to only one route.

Full Name of Witness: ... RODNEY ALEXANDER CORBETT

Address (including postcode): [REDACTED]

..... YARMOUTH, ISLE OF WIGHT, [REDACTED]

Telephone: (Home) .. [REDACTED]

(Work)

(Mobile)

Preferred number and time to be contacted: ... [REDACTED]

Email:

Date of Birth: ... [REDACTED]

Occupation: ... RETIRED

Description of Path:

From: ... YARMOUTH HIGH STREET

To: ... GOING NORTH TO THE SEA


Believed status of path: ... FOOTPATH

(e.g. footpath, bridleway, byway open to all traffic)

PLEASE ENSURE A MAP IS ATTACHED TO THIS FORM WITH THE ROUTE OF THE PATH DRAWN ON IT BY YOU. PLEASE ALSO SIGN THE MAP.

If necessary, continue your answers on a separate sheet of paper.

<p>1(a). Have you known the way as public?</p> <p>(b). If so, for how many years?</p>	<p>YES</p> <p>65+</p>
<p>2. How wide is the way?</p>	<p>3m.</p>
<p>3. Have <u>you used</u> the way?</p> <p>If so,</p> <p>(a) During which years? (Please be as accurate as possible)</p> <p>(b) Where were you going to and from?</p> <p>(c) For what purpose?</p> <p>(d) How many times a year?</p> <p>(e) By what means (e.g. on foot, horse, car etc.)</p>	<p>YES</p> <p>1950 to 2017</p> <p>SEA EDGE FROM HIGH ST.</p> <p>VIEW THE SOLENT</p> <p>12</p> <p>FOOT</p>
<p>4. (a) Has the way always run over the same route?</p> <p>(b) If it has changed, give details, dates and show changes on the map.</p>	<p>YES</p> <p>—</p>
<p>5. Have there to your knowledge ever been any stiles or gates on the way? If yes, mark the location of the stiles/gates on the map.</p>	<p>NO</p>
<p>6. At the time when you were using the way were you (a) working for any owner or occupier of land crossed by the way, or (b) a tenant of any such owner? If yes, give details and dates.</p>	<p>NO</p>

<p>7. If the question to answer 6 is yes, did you ever receive any instructions from the owner/ occupier as to the use of the way by the public? If so, what were they?</p>	
<p>8. Have you ever been stopped or turned back when using the way, or do you know or have you heard of anyone else having been challenged or prevented from using the way? If so, state when the incident(s) took place and give details.</p>	<p>2017 2017 NEW HOUSE BEING BUILT ON RIGHT SIDE OF LANE SHUT FOR SAFETY</p>
<p>9. Were you ever told by any owner or tenant of the land crossed by the way, or by anyone in their employment, that the way was not public? If so, state when and give details and dates.</p>	<p>NO</p>
<p>10. Have you ever known any locked gates or other obstructions to the way? If so, give dates, details & mark locations on the map.</p>	<p>AS ITEM 8</p>
<p>11. Have you ever seen any notices or signs on or near the way? If so, mark the position(s) on the map and give dates and state what the notices say/said.</p>	<p>NO</p>
<p>12. Have you ever sought or been given permission to use they way?</p>	<p>NO</p>
<p>13. Are you (or have you ever been) a friend or acquaintance of any owner or occupier of the land crossed by the way? If yes, give details and dates.</p>	<p>NO</p>

<p>14. Please give any further information concerning the way which you consider to be relevant:</p>	<p>THE LANE WHICH IS CALLED PRIORS LANE IS ONE OF SEVERAL LANES LEADING FROM THE HIGH STREET TO THE SEA, WHICH ARE KNOWN IN YARMOUTH AS SEA LANES. THE OWNERSHIP OF THE LANES CAME UNDER THE CONTROL OF THE BOROUGH OF YARMOUTH WHICH WAS DISSOLVED IN 1891 WHEN ROADS AND LANES ETC CAME UNDER THE CONTROL OF THE ISLE OF WIGHT COUNCIL. THE LANES WERE USED BY THE LONGSHOREMEN TO LAUNCH THEIR BOATS AND BY LOCAL PEOPLE TO SWIM FROM.</p>
--	---

DISCLOSURE OF INFORMATION:


Please note that information you supply to the Council including personal information may be published on the Council's internet site or made available for public inspection in accordance with Part 5 of Local Government Act 1972. The information may also be disclosed on request under the Freedom of Information Act 2000, Environment Information Regulations or the Data Protection Act 1998. This form and the evidence contained in it including your personal information will also be disclosed to the landowner(s) affected by the application and at a public inquiry (should one be directed take place by the Secretary of State). Only in exceptional circumstances may this information be withheld from public disclosure. If you believe there may be good reason that this information should not be disclosed then please indicate in the box below why information that forms an essential part of this process should not be publicly accessible.

Please make any comments regarding Disclosure of Information here (if you have no comments please state "none"):

NONE

I hereby certify that to the best of my knowledge and belief, the facts that I have stated are true.

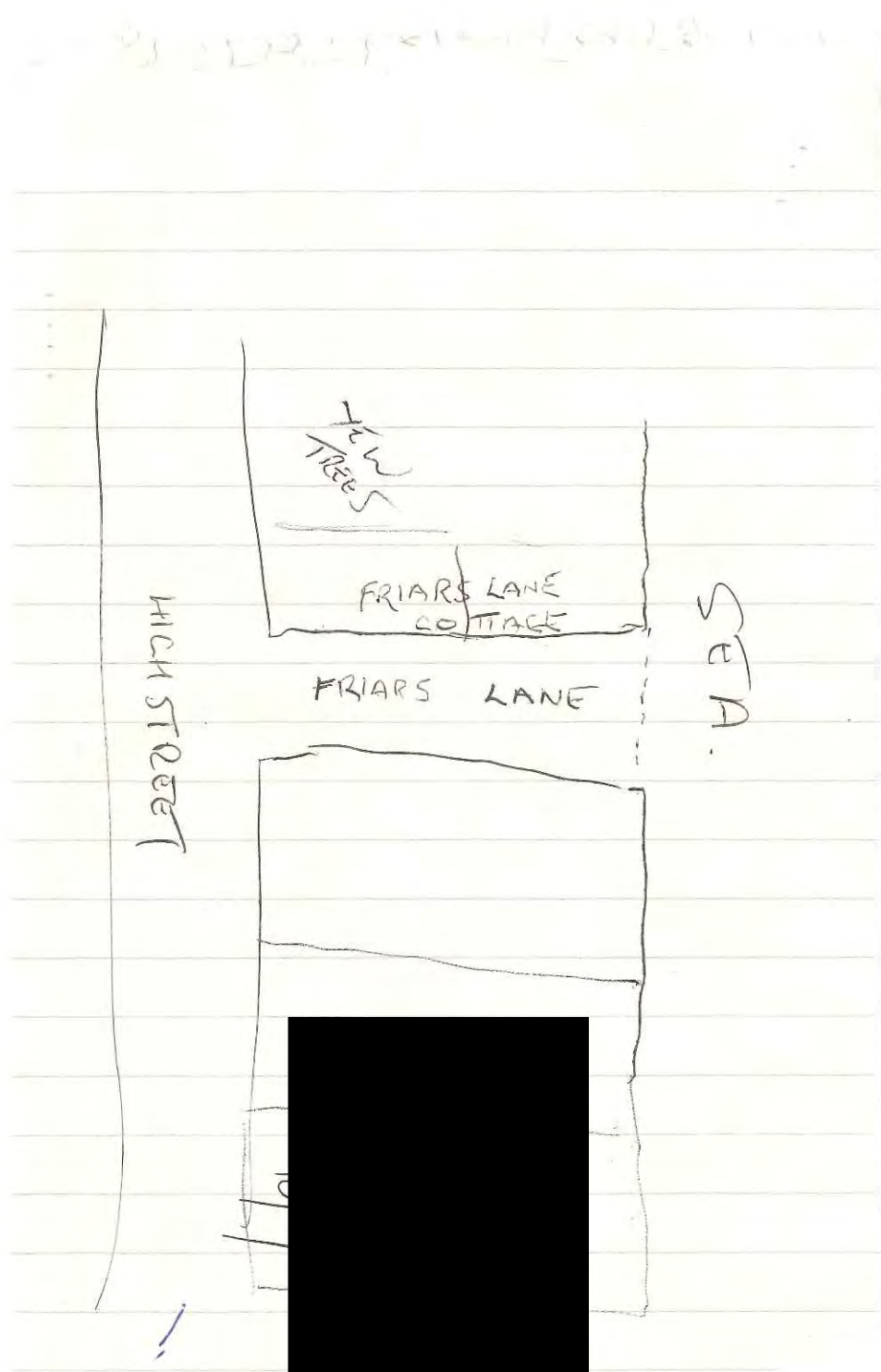
I am/~~am not~~ willing to attend a public inquiry held locally to give evidence on this matter, if this should prove to be necessary.
(* delete as applicable)

Signature of Witness: 

Print Full Name: RODNEY ALEXANDER CORBETT

Date of statement: 10/09/2017

IMPORTANT:
PLEASE ENSURE A MAP IS ATTACHED TO THIS FORM WITH THE ROUTE OF THE PATH DRAWN ON IT BY YOU. PLEASE ALSO SIGN THE MAP.





PUBLIC RIGHTS OF WAY USER EVIDENCE FORM

IMPORTANT NOTE

This form will be used to help establish whether or not the claimed route is a public right of way. It will be used to assist in reaching the truth of the matter, whatever it may be. You should therefore answer the questions as fully as possible and not keep back any information, whether for or against the application.

This form should be completed by one person only and should relate to only one route.

Full Name of Witness: PETER ROBERT COTTON

Address (including postcode): [REDACTED]

GURNARD, COWES [REDACTED]

Telephone: (Home) [REDACTED]

(Work) —

(Mobile) —

Preferred number and time to be contacted:

Email: PETERCBS@BTINTERNET.COM

Date of Birth: [REDACTED]

Occupation: RETIRED

Description of Path:

From: HIGH STREET

To: FORESHORE


Believed status of path: FOOTPATH

(e.g. footpath, bridleway, byway open to all traffic)

PLEASE ENSURE A MAP IS ATTACHED TO THIS FORM WITH THE ROUTE OF THE PATH DRAWN ON IT BY YOU. PLEASE ALSO SIGN THE MAP.

If necessary, continue your answers on a separate sheet of paper.

<p>1(a). Have you known the way as public?</p> <p>(b). If so, for how many years?</p>	<p>YES</p> <p>50 YEARS</p>
<p>2. How wide is the way?</p>	<p>10 FOOT</p>
<p>3. Have <u>you used</u> the way?</p> <p>If so,</p> <p>(a) During which years? (Please be as accurate as possible)</p> <p>(b) Where were you going to and from?</p> <p>(c) For what purpose?</p> <p>(d) How many times a year?</p> <p>(e) By what means (e.g. on foot, horse, car etc.)</p>	<p>YES</p> <p>1960-1977</p> <p>THE FORESHORE</p> <p>PLEASURE</p> <p>ONCE OR TWICE A YEAR</p> <p>FOOT</p>
<p>4. (a) Has the way always run over the same route?</p> <p>(b) If it has changed, give details, dates and show changes on the map.</p>	<p>YES</p>
<p>5. Have there to your knowledge ever been any stiles or gates on the way? If yes, mark the location of the stiles/gates on the map.</p>	<p>NO</p>
<p>6. At the time when you were using the way were you (a) working for any owner or occupier of land crossed by the way, or (b) a tenant of any such owner? If yes, give details and dates.</p>	<p>NO</p>

<p>7. If the question to answer 6 is yes, did you ever receive any instructions from the owner/ occupier as to the use of the way by the public? If so, what were they?</p>	
<p>8. Have you ever been stopped or turned back when using the way, or do you know or have you heard of anyone else having been challenged or prevented from using the way? If so, state when the incident(s) took place and give details.</p>	<p>NO</p>
<p>9. Were you ever told by any owner or tenant of the land crossed by the way, or by anyone in their employment, that the way was not public? If so, state when and give details and dates.</p>	<p>NO</p>
<p>10. Have you ever known any locked gates or other obstructions to the way? If so, give dates, details & mark locations on the map.</p>	<p>NO</p>
<p>11. Have you ever seen any notices or signs on or near the way? If so, mark the position(s) on the map and give dates and state what the notices say/said.</p>	<p>NO</p>
<p>12. Have you ever sought or been given permission to use they way?</p>	<p>NO</p>
<p>13. Are you (or have you ever been) a friend or acquaintance of any owner or occupier of the land crossed by the way? If yes, give details and dates.</p>	<p>NO</p>

<p>14. Please give any further information concerning the way which you consider to be relevant:</p>	
--	--

DISCLOSURE OF INFORMATION:

Please note that information you supply to the Council including personal information may be published on the Council's internet site or made available for public inspection in accordance with Part 5 of Local Government Act 1972. The information may also be disclosed on request under the Freedom of Information Act 2000, Environment Information Regulations or the Data Protection Act 1998. This form and the evidence contained in it including your personal information will also be disclosed to the landowner(s) affected by the application and at a public inquiry (should one be directed take place by the Secretary of State). Only in exceptional circumstances may this information be withheld from public disclosure. If you believe there may be good reason that this information should not be disclosed then please indicate in the box below why information that forms an essential part of this process should not be publicly accessible.

<p>Please make any comments regarding Disclosure of Information here (if you have no comments please state "none"):</p> <p style="text-align: center;">NONE</p>

I hereby certify that to the best of my knowledge and belief, the facts that I have stated are true.

I am/~~am not~~* willing to attend a public inquiry held locally to give evidence on this matter, if this should prove to be necessary.

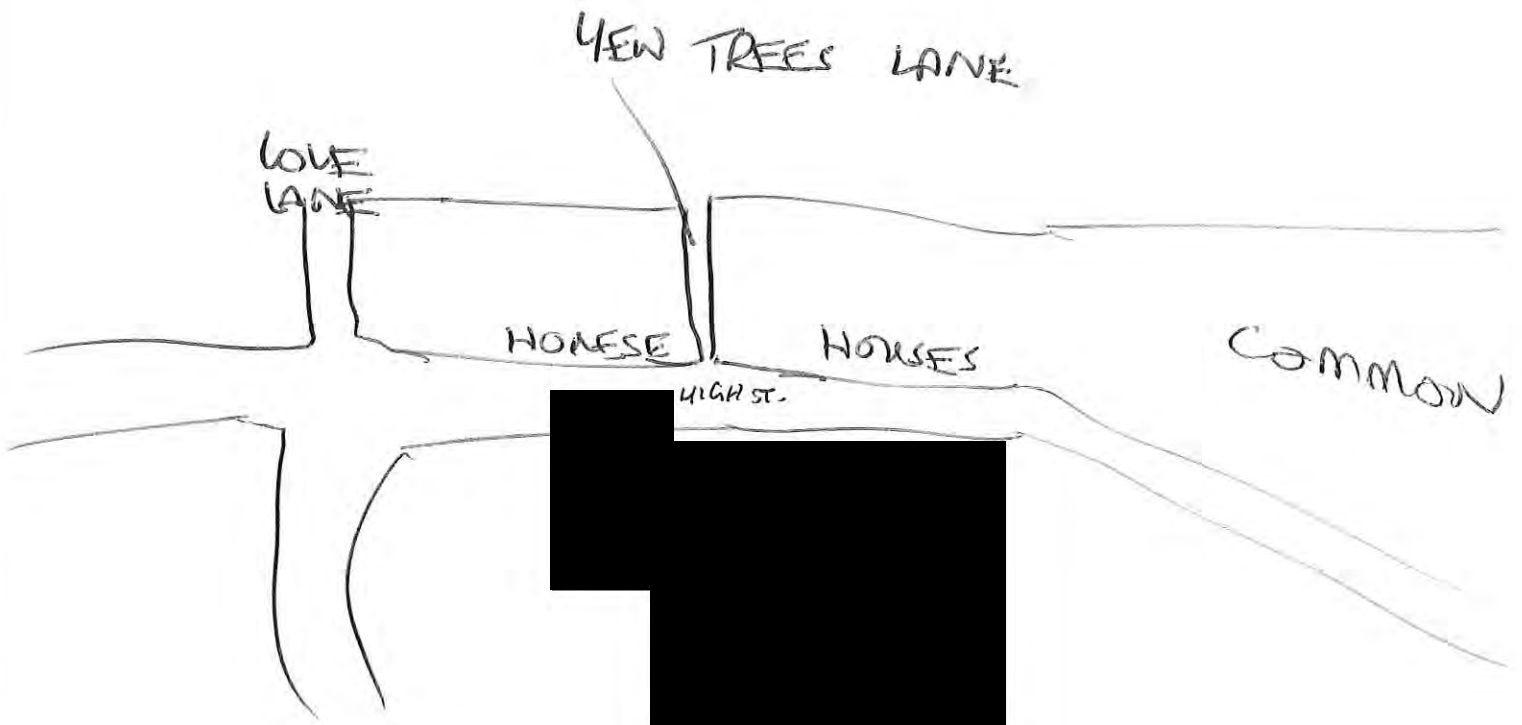
(* delete as applicable)

Signature of Witness: [REDACTED]

Print Full Name: PETER ROBERT COTTON

Date of statement: 5TH JANUARY 2018

IMPORTANT:
PLEASE ENSURE A MAP IS ATTACHED TO THIS FORM WITH THE ROUTE OF THE PATH DRAWN ON IT BY YOU. PLEASE ALSO SIGN THE MAP.





PUBLIC RIGHTS OF WAY USER EVIDENCE FORM

IMPORTANT NOTE

This form will be used to help establish whether or not the claimed route is a public right of way. It will be used to assist in reaching the truth of the matter, whatever it may be. You should therefore answer the questions as fully as possible and not keep back any information, whether for or against the application.

This form should be completed by one person only and should relate to only one route.

Full Name of Witness: PETER CRONIN

Address (including postcode): [REDACTED]

..... YARMOUTH, ISLE OF WIGHT, [REDACTED]

Telephone: (Home) [REDACTED]

(Work)

(Mobile)

Preferred number and time to be contacted: HOME - EVENING

Email:

Date of Birth: ... [REDACTED]

Occupation: BT ENGINEER (RETIRED)

Description of Path:

From: HIGH STREET

To: THE SEA


Believed status of path: FOOTPATH

(e.g. footpath, bridleway, byway open to all traffic)

PLEASE ENSURE A MAP IS ATTACHED TO THIS FORM WITH THE ROUTE OF THE PATH DRAWN ON IT BY YOU. PLEASE ALSO SIGN THE MAP.

if necessary, continue your answers on a separate sheet of paper.

<p>1(a). Have you known the way as public?</p> <p>(b). If so, for how many years?</p>	<p>YES</p> <p>54 YEARS</p>
<p>2. How wide is the way?</p>	<p>7 FEET APPROX.</p>
<p>3. Have <u>you used</u> the way?</p> <p>If so,</p> <p>(a) During which years? (Please be as accurate as possible)</p> <p>(b) Where were you going to and from?</p> <p>(c) For what purpose?</p> <p>(d) How many times a year?</p> <p>(e) By what means (e.g. on foot, horse, car etc.)</p>	<p>1961 TO 2018</p> <p>HIGH ST. TO THE SEA.</p> <p>ACCESS THE BEACH</p> <p>4 - 8</p> <p>FOOT</p>
<p>4. (a) Has the way always run over the same route?</p> <p>(b) If it has changed, give details, dates and show changes on the map.</p>	<p>YES</p>
<p>5. Have there to your knowledge ever been any stiles or gates on the way? If yes, mark the location of the stiles/gates on the map.</p>	<p>No</p>
<p>6. At the time when you were using the way were you (a) working for any owner or occupier of land crossed by the way, or (b) a tenant of any such owner? If yes, give details and dates.</p>	<p>No</p>

<p>7. If the question to answer 6 is yes, did you ever receive any instructions from the owner/occupier as to the use of the way by the public? If so, what were they?</p>	
<p>8. Have you ever been stopped or turned back when using the way, or do you know or have you heard of anyone else having been challenged or prevented from using the way? If so, state when the incident(s) took place and give details.</p>	<p>No</p>
<p>9. Were you ever told by any owner or tenant of the land crossed by the way, or by anyone in their employment, that the way was not public? If so, state when and give details and dates.</p>	<p>No</p>
<p>10. Have you ever known any locked gates or other obstructions to the way? If so, give dates, details & mark locations on the map.</p>	<p>No</p>
<p>11. Have you ever seen any notices or signs on or near the way? If so, mark the position(s) on the map and give dates and state what the notices say/said.</p>	<p>No</p>
<p>12. Have you ever sought or been given permission to use they way?</p>	<p>No</p>
<p>13. Are you (or have you ever been) a friend or acquaintance of any owner or occupier of the land crossed by the way? If yes, give details and dates.</p>	<p>No</p>

<p>14. Please give any further information concerning the way which you consider to be relevant:</p>	
--	--

DISCLOSURE OF INFORMATION:

Please note that information you supply to the Council including personal information may be published on the Council's internet site or made available for public inspection in accordance with Part 5 of Local Government Act 1972. The information may also be disclosed on request under the Freedom of Information Act 2000, Environment Information Regulations or the Data Protection Act 1998. This form and the evidence contained in it including your personal information will also be disclosed to the landowner(s) affected by the application and at a public inquiry (should one be directed take place by the Secretary of State). Only in exceptional circumstances may this information be withheld from public disclosure. If you believe there may be good reason that this information should not be disclosed then please indicate in the box below why information that forms an essential part of this process should not be publicly accessible.

<p>Please make any comments regarding Disclosure of Information here (if you have no comments please state "none"):</p> <p>NONE</p>

I hereby certify that to the best of my knowledge and belief, the facts that I have stated are true.

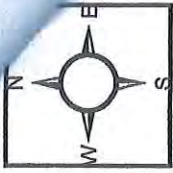
I am/am not* willing to attend a public inquiry held locally to give evidence on this matter, if this should prove to be necessary.
(* delete as applicable)

Signature of Witness: 

Print Full Name: PETER CRONIN

Date of statement: 8-1-2018

IMPORTANT:
PLEASE ENSURE A MAP IS ATTACHED TO THIS FORM WITH THE ROUTE OF THE PATH DRAWN ON IT BY YOU. PLEASE ALSO SIGN THE MAP.



1:500
Groynes

[Redacted]
8/1/2018

Landing Stage

Groyne

Slipway

Landing Stage

SEA

The Wight House

Florins

Yew Trees

Shandon

HIGH ST.

5.5m

Westerly

4.3m

Swan House

Hilsa

17

14

PC

© Crown copyright and database rights
2017 Ordnance Survey Licence No. 100019229.



PUBLIC RIGHTS OF WAY USER EVIDENCE FORM

IMPORTANT NOTE

This form will be used to help establish whether or not the claimed route is a public right of way. It will be used to assist in reaching the truth of the matter, whatever it may be. You should therefore answer the questions as fully as possible and not keep back any information, whether for or against the application.

This form should be completed by one person only and should relate to only one route.

Full Name of Witness: ROBERT REGINALD CRONIN.

Address (including postcode): [REDACTED]

..... YARMOUTH: ISLE OF WIGHT. [REDACTED]

Telephone: (Home) [REDACTED]

(Work) —

(Mobile) [REDACTED]

Preferred number and time to be contacted: .. [REDACTED]

Email: [REDACTED]

Date of Birth: ... [REDACTED]

Occupation: RETIRED.

Description of Path:

From: YARMOUTH HIGH STREET.

To: THE BEACH / SEA.

Believed status of path: FOOTPATH.
(e.g. footpath, bridleway, byway open to all traffic)

PLEASE ENSURE A MAP IS ATTACHED TO THIS FORM WITH THE ROUTE OF THE PATH DRAWN ON IT BY YOU. PLEASE ALSO SIGN THE MAP.

If necessary, continue your answers on a separate sheet of paper.

<p>1(a). Have you known the way as public?</p> <p>(b). If so, for how many years?</p>	<p>YES.</p> <p>57 YEARS.</p>
<p>2. How wide is the way?</p>	<p>APPROX. 10 FEET.</p>
<p>3. Have <u>you used</u> the way?</p> <p>If so,</p> <p>(a) During which years? (Please be as accurate as possible)</p> <p>(b) Where were you going to and from?</p> <p>(c) For what purpose?</p> <p>(d) How many times a year?</p> <p>(e) By what means (e.g. on foot, horse, car etc.)</p>	<p>YES.</p> <p>1960 - TIL NOW.</p> <p>TO THE SEA / BEACH FROM THE HIGH STREET.</p> <p>WALKING DOG. VIEWING BOATS ROCK POOLING.</p> <p>APPROX. 3.</p> <p>FOOT.</p>
<p>4. (a) Has the way always run over the same route?</p> <p>(b) If it has changed, give details, dates and show changes on the map.</p>	<p>YES.</p> <p>—</p>
<p>5. Have there to your knowledge ever been any stiles or gates on the way? If yes, mark the location of the stiles/gates on the map.</p>	<p>NO.</p>
<p>6. At the time when you were using the way were you (a) working for any owner or occupier of land crossed by the way, or (b) a tenant of any such owner? If yes, give details and dates.</p>	<p>NO.</p>

<p>7. If the question to answer 6 is yes, did you ever receive any instructions from the owner/ occupier as to the use of the way by the public? If so, what were they?</p>	<p>NO R.C.</p>
<p>8. Have you ever been stopped or turned back when using the way, or do you know or have you heard of anyone else having been challenged or prevented from using the way? If so, state when the incident(s) took place and give details.</p>	<p>NO.</p>
<p>9. Were you ever told by any owner or tenant of the land crossed by the way, or by anyone in their employment, that the way was not public? If so, state when and give details and dates.</p>	<p>NO.</p>
<p>10. Have you ever known any locked gates or other obstructions to the way? If so, give dates, details & mark locations on the map.</p>	<p>NO.</p>
<p>11. Have you ever seen any notices or signs on or near the way? If so, mark the position(s) on the map and give dates and state what the notices say/said.</p>	<p>NO.</p>
<p>12. Have you ever sought or been given permission to use they way?</p>	<p>NO.</p>
<p>13. Are you (or have you ever been) a friend or acquaintance of any owner or occupier of the land crossed by the way? If yes, give details and dates.</p>	<p>NO.</p>

14. Please give any further information concerning the way which you consider to be relevant:

FOR AS LONG AS I
CAN REMEMBER, THE
WAY HAS BEEN USED
FOR ACCESS TO THE
SEA / BEACH FROM
THE HIGH STREET.

DISCLOSURE OF INFORMATION:

Please note that information you supply to the Council including personal information may be published on the Council's internet site or made available for public inspection in accordance with Part 5 of Local Government Act 1972. The information may also be disclosed on request under the Freedom of Information Act 2000, Environment Information Regulations or the Data Protection Act 1998. This form and the evidence contained in it including your personal information will also be disclosed to the landowner(s) affected by the application and at a public inquiry (should one be directed take place by the Secretary of State). Only in exceptional circumstances may this information be withheld from public disclosure. If you believe there may be good reason that this information should not be disclosed then please indicate in the box below why information that forms an essential part of this process should not be publicly accessible.

Please make any comments regarding Disclosure of Information here
(if you have no comments please state "none"):

NONE.

I hereby certify that to the best of my knowledge and belief, the facts that I have stated are true.

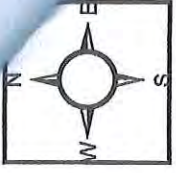
I ~~am~~^{am not} ~~not~~* willing to attend a public inquiry held locally to give evidence on this matter, if this should prove to be necessary.
(* delete as applicable)

Signature of Witness: 

Print Full Name: ROBERT REGINALD CRONIN,

Date of statement: 9-1-2018,

IMPORTANT:
PLEASE ENSURE A MAP IS ATTACHED TO THIS FORM WITH THE ROUTE OF THE PATH DRAWN ON IT BY YOU. PLEASE ALSO SIGN THE MAP.



1:500
Groynes



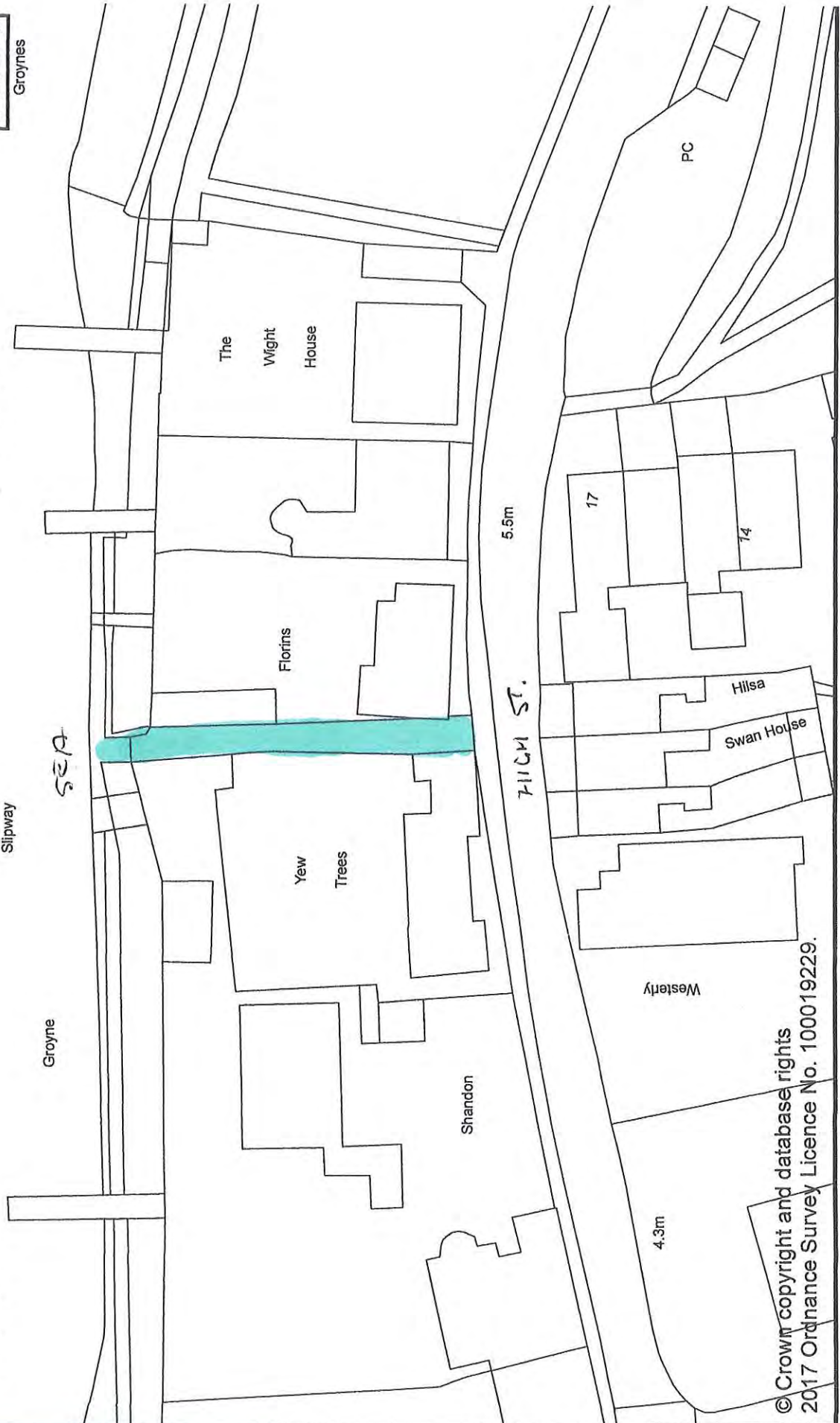
Landing Stage

Groyne

Slipway

Landing Stage

SEA



© Crown copyright and database rights
2017 Ordnance Survey Licence No. 100019229.



PUBLIC RIGHTS OF WAY USER EVIDENCE FORM

IMPORTANT NOTE

This form will be used to help establish whether or not the claimed route is a public right of way. It will be used to assist in reaching the truth of the matter, whatever it may be. You should therefore answer the questions as fully as possible and not keep back any information, whether for or against the application.

This form should be completed by one person only and should relate to only one route.

Full Name of Witness: MICHAEL J DONEY

Address (including postcode): [REDACTED]

..... BOULDNOK [REDACTED]

Telephone: (Home) [REDACTED]

(Work) —

(Mobile) —

Preferred number and time to be contacted: HOME

Email: [REDACTED]

Date of Birth: [REDACTED]

Occupation: RETIRED

Description of Path:

From: HIGHWAY TO THE SEA, ADJACENT

..... TO YEW TREES ON THE EAST SIDE

To: THE SEA

Believed status of path: FOOT PATH

(e.g. footpath, bridleway, byway open to all traffic)

PLEASE ENSURE A MAP IS ATTACHED TO THIS FORM WITH THE ROUTE OF THE PATH DRAWN ON IT BY YOU. PLEASE ALSO SIGN THE MAP.

If necessary, continue your answers on a separate sheet of paper.

<p>1(a). Have you known the way as public?</p> <p>(b). If so, for how many years?</p>	<p>YES</p> <p>55 YEARS</p>
<p>2. How wide is the way?</p>	<p>3 METRES</p>
<p>3. Have <u>you used</u> the way?</p> <p>If so,</p> <p>(a) During which years? (Please be as accurate as possible)</p> <p>(b) Where were you going to and from?</p> <p>(c) For what purpose?</p> <p>(d) How many times a year?</p> <p>(e) By what means (e.g. on foot, horse, car etc.)</p>	<p>1962 - 1980</p> <p>FROM BREAKWATER AT END OF PATH TO LOVE SHORE (SWIMMING)</p> <p>SWIMMING</p> <p>15 - 20</p> <p>FOOT</p>
<p>4. (a) Has the way always run over the same route?</p> <p>(b) If it has changed, give details, dates and show changes on the map.</p>	<p>YES</p> <p>WAYLED (2016) BE BLOCKED OFF WITH GATE</p>
<p>5. Have there to your knowledge ever been any stiles or gates on the way? If yes, mark the location of the stiles/gates on the map.</p>	<p>NO, NOT UNTIL 2016</p>
<p>6. At the time when you were using the way were you (a) working for any owner or occupier of land crossed by the way, or (b) a tenant of any such owner? If yes, give details and dates.</p>	<p>NO</p>

<p>7. If the question to answer 6 is yes, did you ever receive any instructions from the owner/occupier as to the use of the way by the public? If so, what were they?</p>	<p style="text-align: center;">/</p>
<p>8. Have you ever been stopped or turned back when using the way, or do you know or have you heard of anyone else having been challenged or prevented from using the way? If so, state when the incident(s) took place and give details.</p>	<p style="text-align: center;">No</p>
<p>9. Were you ever told by any owner or tenant of the land crossed by the way, or by anyone in their employment, that the way was not public? If so, state when and give details and dates.</p>	<p style="text-align: center;">No</p>
<p>10. Have you ever known any locked gates or other obstructions to the way? If so, give dates, details & mark locations on the map.</p>	<p style="text-align: center;">AS PER 5</p>
<p>11. Have you ever seen any notices or signs on or near the way? If so, mark the position(s) on the map and give dates and state what the notices say/said.</p>	<p style="text-align: center;">NONE</p>
<p>12. Have you ever sought or been given permission to use they way?</p>	<p style="text-align: center;">No</p>
<p>13. Are you (or have you ever been) a friend or acquaintance of any owner or occupier of the land crossed by the way? If yes, give details and dates.</p>	<p style="text-align: center;">No</p>

<p>14. Please give any further information concerning the way which you consider to be relevant:</p>	<p>AS A SCHOOLBOY LIVING IN ORCHARD ROAD YARROWTH, THIS WAS A SWIMMING CONTEST AFTER SCHOOL TO SWIM FROM THE NEUTRAL LANE DOWN TO HOVE SHORE. MANY LOCALS TOOK PLACE.</p>
--	---

DISCLOSURE OF INFORMATION:

Please note that information you supply to the Council including personal information may be published on the Council's internet site or made available for public inspection in accordance with Part 5 of Local Government Act 1972. The information may also be disclosed on request under the Freedom of Information Act 2000, Environment Information Regulations or the Data Protection Act 1998. This form and the evidence contained in it including your personal information will also be disclosed to the landowner(s) affected by the application and at a public inquiry (should one be directed take place by the Secretary of State). Only in exceptional circumstances may this information be withheld from public disclosure. If you believe there may be good reason that this information should not be disclosed then please indicate in the box below why information that forms an essential part of this process should not be publicly accessible.

<p>Please make any comments regarding Disclosure of Information here (if you have no comments please state "none"):</p> <p style="text-align: center;">NONE</p>

I hereby certify that to the best of my knowledge and belief, the facts that I have stated are true.

I am/~~am not~~* willing to attend a public inquiry held locally to give evidence on this matter, if this should prove to be necessary.

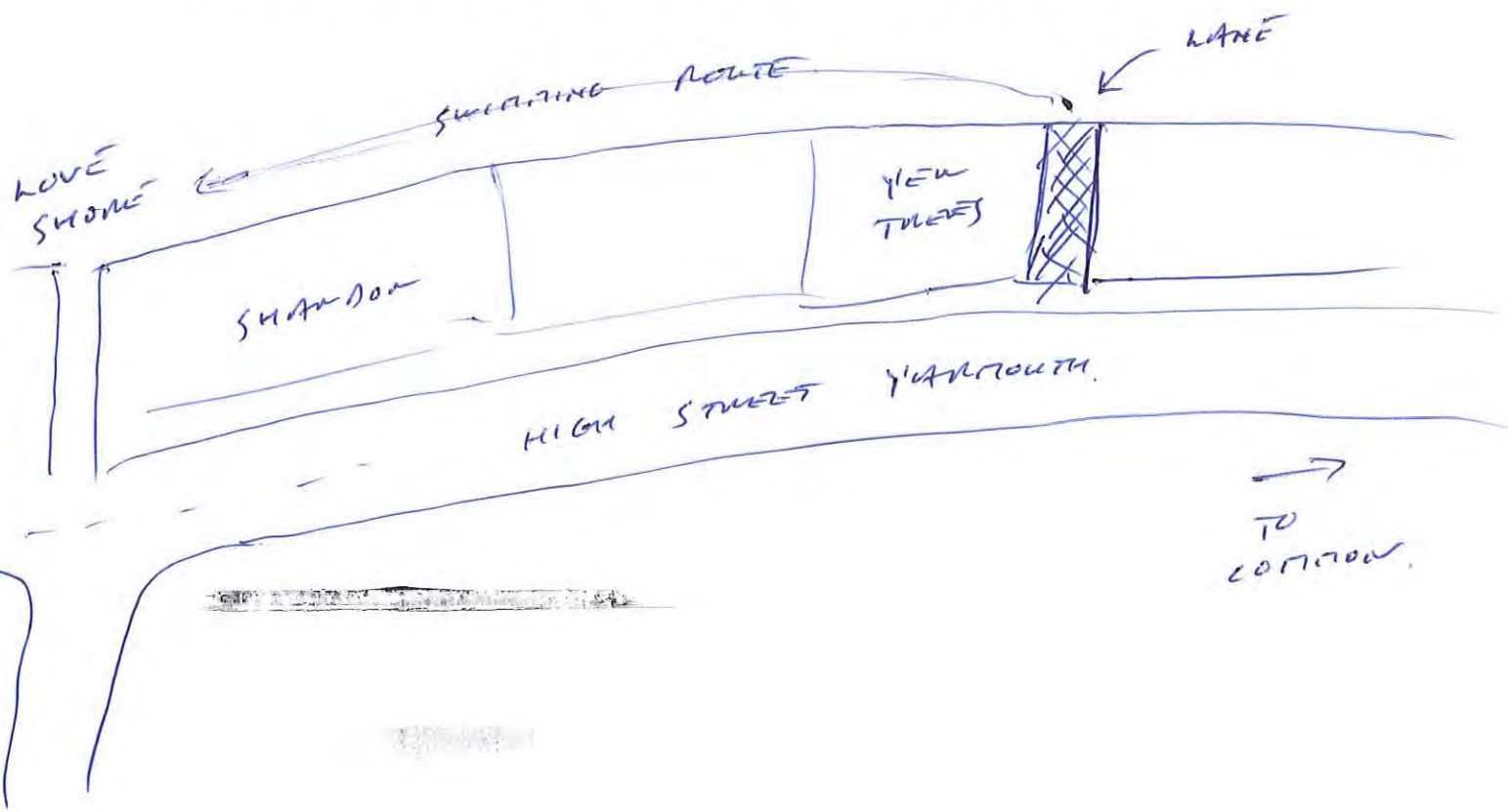
(* delete as applicable)

Signature of Witness: [Redacted]

Print Full Name: M. J. DODLEY

Date of statement: 19 - OCT - 2007

IMPORTANT:
PLEASE ENSURE A MAP IS ATTACHED TO THIS FORM WITH THE ROUTE OF THE PATH DRAWN ON IT BY YOU. PLEASE ALSO SIGN THE MAP.





PUBLIC RIGHTS OF WAY USER EVIDENCE FORM

IMPORTANT NOTE

This form will be used to help establish whether or not the claimed route is a public right of way. It will be used to assist in reaching the truth of the matter, whatever it may be. You should therefore answer the questions as fully as possible and not keep back any information, whether for or against the application.

This form should be completed by one person only and should relate to only one route.

Full Name of Witness: MR WALTER JAMES FEAVER

Address (including postcode): [REDACTED]

FRESHWATER, ISLE OF WIGHT [REDACTED]

Telephone: (Home) [REDACTED]

(Work) /

(Mobile) /

Preferred number and time to be contacted: ANY TIME

Email: [REDACTED]

Date of Birth: [REDACTED]

Occupation: RETIRED (ELECTRICIAN)

Description of Path:

From: FROM HIGH STREET DOWN TO THE SEA

To: [REDACTED]

Believed status of path: [REDACTED]
(e.g. footpath, bridleway, byway open to all traffic)

PLEASE ENSURE A MAP IS ATTACHED TO THIS FORM WITH THE ROUTE OF THE PATH DRAWN ON IT BY YOU. PLEASE ALSO SIGN THE MAP.

If necessary, continue your answers on a separate sheet of paper.

<p>1(a). Have you known the way as public?</p> <p>(b). If so, for how many years?</p>	<p>YES</p> <p>OVER 80 YRS</p>
<p>2. How wide is the way?</p>	<p>12 FT +</p>
<p>3. Have <u>you used</u> the way?</p> <p>If so,</p> <p>(a) During which years? (Please be as accurate as possible)</p> <p>(b) Where were you going to and from?</p> <p>(c) For what purpose?</p> <p>(d) How many times a year?</p> <p>(e) By what means (e.g. on foot, horse, car etc.)</p>	<p>YES</p> <p>EARLY 1930'S</p> <p>SOME TIMES USED FOR SWIMMING.</p> <p>AT LOW TIDE YOU COULD WALK ALONG TO LOVE STILE? DEPENDED ON WHAT GAMES WE WERE PLAYING.</p> <p>FOOT, CYCLE</p>
<p>4. (a) Has the way always run over the same route?</p> <p>(b) If it has changed, give details, dates and show changes on the map.</p>	<p>YES</p> <p>NOT THROUGH</p>
<p>5. Have there to your knowledge ever been any stiles or gates on the way? If yes, mark the location of the stiles/gates on the map.</p>	<p>NO</p>
<p>6. At the time when you were using the way were you (a) working for any owner or occupier of land crossed by the way, or (b) a tenant of any such owner? If yes, give details and dates.</p>	<p>NO</p>

<p>7. If the question to answer 6 is yes, did you ever receive any instructions from the owner/ occupier as to the use of the way by the public? If so, what were they?</p>	<p>NO</p>
<p>8. Have you ever been stopped or turned back when using the way, or do you know or have you heard of anyone else having been challenged or prevented from using the way? If so, state when the incident(s) took place and give details.</p>	<p>NO</p>
<p>9. Were you ever told by any owner or tenant of the land crossed by the way, or by anyone in their employment, that the way was not public? If so, state when and give details and dates.</p>	<p>NO</p>
<p>10. Have you ever known any locked gates or other obstructions to the way? If so, give dates, details & mark locations on the map.</p>	<p>NO</p>
<p>11. Have you ever seen any notices or signs on or near the way? If so, mark the position(s) on the map and give dates and state what the notices say/said.</p>	<p>NO</p>
<p>12. Have you ever sought or been given permission to use they way?</p>	<p>NO</p>
<p>13. Are you (or have you ever been) a friend or acquaintance of any owner or occupier of the land crossed by the way? If yes, give details and dates.</p>	<p>YES MY MOTHER & FATHER WERE FRIENDLY THE BRIGHT FAMILY IN YELLO TREES</p>

<p>14. Please give any further information concerning the way which you consider to be relevant:</p>	
--	--

DISCLOSURE OF INFORMATION:


Please note that information you supply to the Council including personal information may be published on the Council's internet site or made available for public inspection in accordance with Part 5 of Local Government Act 1972. The information may also be disclosed on request under the Freedom of Information Act 2000, Environment Information Regulations or the Data Protection Act 1998. This form and the evidence contained in it including your personal information will also be disclosed to the landowner(s) affected by the application and at a public inquiry (should one be directed take place by the Secretary of State). Only in exceptional circumstances may this information be withheld from public disclosure. If you believe there may be good reason that this information should not be disclosed then please indicate in the box below why information that forms an essential part of this process should not be publicly accessible.

<p>Please make any comments regarding Disclosure of Information here (if you have no comments please state "none"):</p> <p style="text-align: center;">N O N E</p>
--

I hereby certify that to the best of my knowledge and belief, the facts that I have stated are true.

I ~~am~~/am not* willing to attend a public inquiry held locally to give evidence on this matter, if this should prove to be necessary.

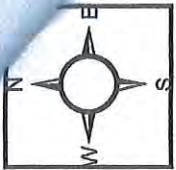
(* delete as applicable)

Signature of Witness: 

Print Full Name: WALTER JAMES FEAYER

Date of statement: 7-1-18

**IMPORTANT:
PLEASE ENSURE A MAP IS ATTACHED TO THIS FORM WITH THE ROUTE OF
THE PATH DRAWN ON IT BY YOU. PLEASE ALSO SIGN THE MAP.**



1:500
Groyne

Landing Stage

Landing Stage

Slipway

Groyne

SEA

The Wight House

Florins

Yew Trees

Shandon

5.5m

HIGH ST.

17

14

Hilsa

Swan House

Westerly

4.3m

PC

© Crown copyright and database rights
2017 Ordnance Survey Licence No. 100019229.



PUBLIC RIGHTS OF WAY USER EVIDENCE FORM

IMPORTANT NOTE

This form will be used to help establish whether or not the claimed route is a public right of way. It will be used to assist in reaching the truth of the matter, whatever it may be. You should therefore answer the questions as fully as possible and not keep back any information, whether for or against the application.

This form should be completed by one person only and should relate to only one route.

Full Name of Witness: PATRICIA LONNA FINCH

Address (including postcode): [REDACTED]
YANMOUTH ISLE OF WIGHT

Telephone: (Home) [REDACTED]
(Work)
(Mobile)
Preferred number and time to be contacted: [REDACTED]

Email:

Date of Birth [REDACTED]

Occupation: RETIRED

Description of Path:

From: YANMOUTH HIGH STREET


To: GOING TOWARDS THE SEA FROM THE NORTH

Believed status of path: FOOTPATH
(e.g. footpath, bridleway, byway open to all traffic)

PLEASE ENSURE A MAP IS ATTACHED TO THIS FORM WITH THE ROUTE OF THE PATH DRAWN ON IT BY YOU. PLEASE ALSO SIGN THE MAP.

If necessary, continue your answers on a separate sheet of paper.

<p>1(a). Have you known the way as public?</p> <p>(b). If so, for how many years?</p>	<p>YES ALWAYS</p> <p>60 YEARS</p>
<p>2. How wide is the way?</p>	<p>ABOUT 3m</p>
<p>3. Have <u>you used</u> the way?</p> <p>If so,</p> <p>(a) During which years? (Please be as accurate as possible)</p> <p>(b) Where were you going to and from?</p> <p>(c) For what purpose?</p> <p>(d) How many times a year?</p> <p>(e) By what means (e.g. on foot, horse, car etc.)</p>	<p>YES</p> <p>1955 - 2017</p> <p>FROM HIGH STREET TO THE SEA EDGE TO VIEW AND PADDLE SWIM. 10 TIMES A YEAR</p> <p>FOOT</p>
<p>4. (a) Has the way always run over the same route?</p> <p>(b) If it has changed, give details, dates and show changes on the map.</p>	<p>YES</p> <p>—</p>
<p>5. Have there to your knowledge ever been any stiles or gates on the way? If yes, mark the location of the stiles/gates on the map.</p>	<p>NO</p>
<p>6. At the time when you were using the way were you (a) working for any owner or occupier of land crossed by the way, or (b) a tenant of any such owner? If yes, give details and dates.</p>	<p>NO</p>

<p>7. If the question to answer 6 is yes, did you ever receive any instructions from the owner/ occupier as to the use of the way by the public? If so, what were they?</p>	
<p>8. Have you ever been stopped or turned back when using the way, or do you know or have you heard of anyone else having been challenged or prevented from using the way? If so, state when the incident(s) took place and give details.</p>	<p>ONLY THIS YEAR 2017 WHILE HOUSE REBUILT RIGHT SIDE LANE FOR SAFETY</p>
<p>9. Were you ever told by any owner or tenant of the land crossed by the way, or by anyone in their employment, that the way was not public? If so, state when and give details and dates.</p>	<p>No</p>
<p>10. Have you ever known any locked gates or other obstructions to the way? If so, give dates, details & mark locations on the map.</p>	<p>AS ITEM 8</p>
<p>11. Have you ever seen any notices or signs on or near the way? If so, mark the position(s) on the map and give dates and state what the notices say/said.</p>	<p>No</p>
<p>12. Have you ever sought or been given permission to use they way?</p>	<p>No</p>
<p>13. Are you (or have you ever been) a friend or acquaintance of any owner or occupier of the land crossed by the way? If yes, give details and dates.</p>	<p>No</p>

<p>14. Please give any further information concerning the way which you consider to be relevant:</p>	<p>ALL THE MEMBERS OF MY LATE FAMILY AND NEW MEMBERS USE THIS LANE RIGHT OF WAY TO LOOK AT VIEW PADDLE & SWIM.</p>
--	--

DISCLOSURE OF INFORMATION:

Please note that information you supply to the Council including personal information may be published on the Council's internet site or made available for public inspection in accordance with Part 5 of Local Government Act 1972. The information may also be disclosed on request under the Freedom of Information Act 2000, Environment Information Regulations or the Data Protection Act 1998. This form and the evidence contained in it including your personal information will also be disclosed to the landowner(s) affected by the application and at a public inquiry (should one be directed take place by the Secretary of State). Only in exceptional circumstances may this information be withheld from public disclosure. If you believe there may be good reason that this information should not be disclosed then please indicate in the box below why information that forms an essential part of this process should not be publicly accessible.

<p>Please make any comments regarding Disclosure of Information here (if you have no comments please state "none"):</p> <p>NONE</p>

I hereby certify that to the best of my knowledge and belief, the facts that I have stated are true.

I am/~~am not~~* willing to attend a public inquiry held locally to give evidence on this matter, if this should prove to be necessary.

(* delete as applicable)


Signature of Witness 

Print Full Name: PATRICIA LONNA FINCH

Date of statement: 10/10/2017

**IMPORTANT:
PLEASE ENSURE A MAP IS ATTACHED TO THIS FORM WITH THE ROUTE OF
THE PATH DRAWN ON IT BY YOU. PLEASE ALSO SIGN THE MAP.**

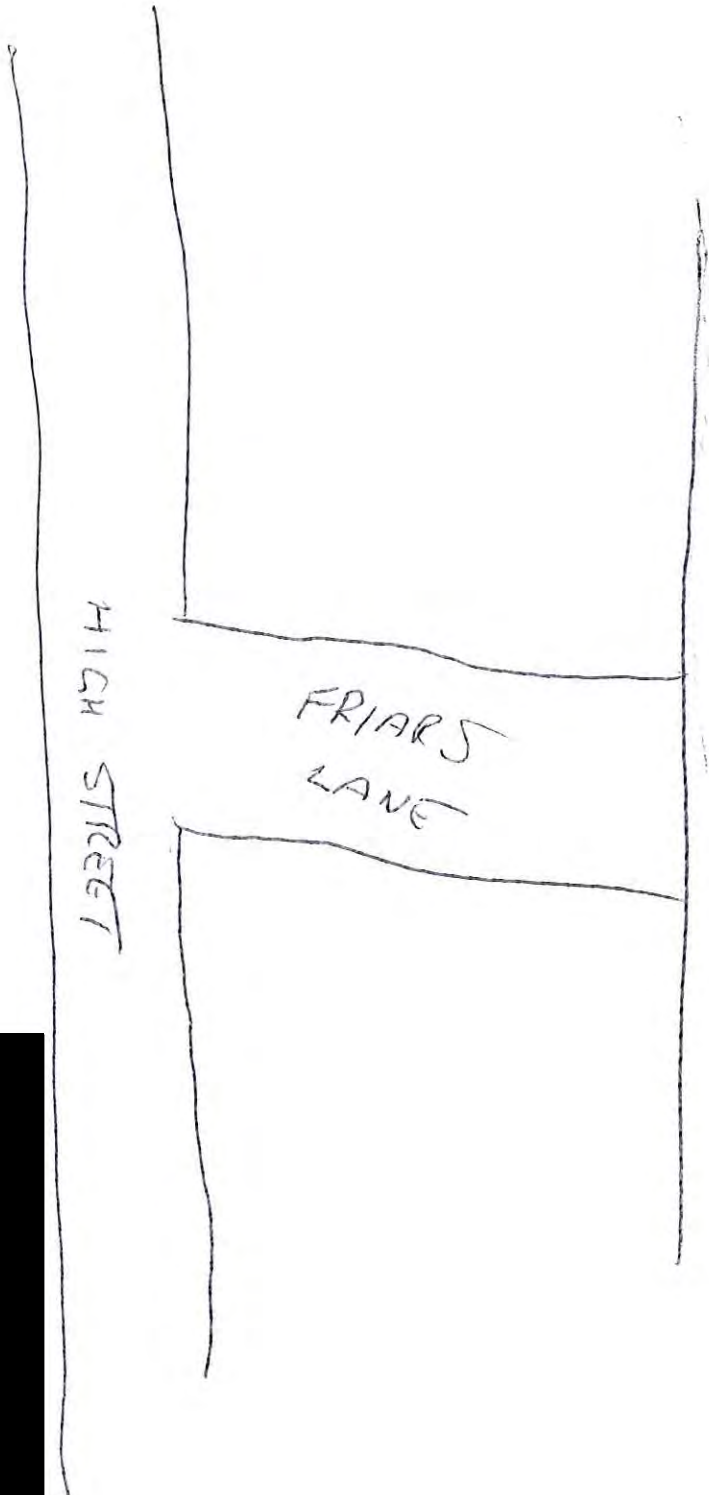
10/10/2017



HIGH STREET

FRIARS
LANE

SEA





PUBLIC RIGHTS OF WAY USER EVIDENCE FORM

IMPORTANT NOTE

This form will be used to help establish whether or not the claimed route is a public right of way. It will be used to assist in reaching the truth of the matter, whatever it may be. You should therefore answer the questions as fully as possible and not keep back any information, whether for or against the application.

This form should be completed by one person only and should relate to only one route.

Full Name of Witness: *Ms P HARWOOD*

Address (including postcode): [REDACTED]

..... *YARROUTH - ISLE OF WIGHT -* [REDACTED]

Telephone: (Home) [REDACTED]

(Work) *—*

(Mobile) *—*

Preferred number and time to be contacted: [REDACTED]

Email: *NONE*

Date of Birth: [REDACTED]

Occupation: *RETIRED*

Description of Path:

From: *HIGH SE.*

To: *SEAS EDGE.*

Believed status of path: *FOOT PATH*

(e.g. footpath, bridleway, byway open to all traffic)


PLEASE ENSURE A MAP IS ATTACHED TO THIS FORM WITH THE ROUTE OF THE PATH DRAWN ON IT BY YOU. PLEASE ALSO SIGN THE MAP.

If necessary, continue your answers on a separate sheet of paper.

<p>1(a). Have you known the way as public?</p> <p>(b). If so, for how many years?</p>	<p>YES</p> <p>75+</p>
<p>2. How wide is the way?</p>	<p>ABOUT 7'-6"</p>
<p>3. Have <u>you used</u> the way?</p> <p>If so,</p> <p>(a) During which years? (Please be as accurate as possible)</p> <p>(b) Where were you going to and from?</p> <p>(c) For what purpose?</p> <p>(d) How many times a year?</p> <p>(e) By what means (e.g. on foot, horse, car etc.)</p>	<p>YES</p> <p>1940's - 1950's</p> <p>ROAD TO SEA EDGE</p> <p>WALKING DOG AND WATCHING BOATS GO BY</p> <p>30+</p> <p>FOOT</p>
<p>4. (a) Has the way always run over the same route?</p> <p>(b) If it has changed, give details, dates and show changes on the map.</p>	<p>YES</p> <p>NO NOT TILL NOW</p>
<p>5. Have there to your knowledge ever been any stiles or gates on the way? If yes, mark the location of the stiles/gates on the map.</p>	<p>NO</p> <p>NOT TILL NOW</p>
<p>6. At the time when you were using the way were you (a) working for any owner or occupier of land crossed by the way, or (b) a tenant of any such owner? If yes, give details and dates.</p>	<p>NO</p>

<p>7. If the question to answer 6 is yes, did you ever receive any instructions from the owner/ occupier as to the use of the way by the public? If so, what were they?</p>	<p style="text-align: center;">/</p>
<p>8. Have you ever been stopped or turned back when using the way, or do you know or have you heard of anyone else having been challenged or prevented from using the way? If so, state when the incident(s) took place and give details.</p>	<p style="text-align: center;">NO</p>
<p>9. Were you ever told by any owner or tenant of the land crossed by the way, or by anyone in their employment, that the way was not public? If so, state when and give details and dates.</p>	<p style="text-align: center;">NO</p>
<p>10. Have you ever known any locked gates or other obstructions to the way? If so, give dates, details & mark locations on the map.</p>	<p style="text-align: center;">NO</p>
<p>11. Have you ever seen any notices or signs on or near the way? If so, mark the position(s) on the map and give dates and state what the notices say/said.</p>	<p style="text-align: center;">NO</p>
<p>12. Have you ever sought or been given permission to use they way?</p>	<p style="text-align: center;">NO</p>
<p>13. Are you (or have you ever been) a friend or acquaintance of any owner or occupier of the land crossed by the way? If yes, give details and dates.</p>	<p style="text-align: center;">YES. ELIZABETH CRAMB OSBORNE + HER HUSBAND</p>

TO GET TO HOUSE PATH
WAS USED FOR SIDE
ENTRANCE

<p>14. Please give any further information concerning the way which you consider to be relevant:</p>	
--	---

DISCLOSURE OF INFORMATION:


Please note that information you supply to the Council including personal information may be published on the Council's internet site or made available for public inspection in accordance with Part 5 of Local Government Act 1972. The information may also be disclosed on request under the Freedom of Information Act 2000, Environment Information Regulations or the Data Protection Act 1998. This form and the evidence contained in it including your personal information will also be disclosed to the landowner(s) affected by the application and at a public inquiry (should one be directed take place by the Secretary of State). Only in exceptional circumstances may this information be withheld from public disclosure. If you believe there may be good reason that this information should not be disclosed then please indicate in the box below why information that forms an essential part of this process should not be publicly accessible.

<p>Please make any comments regarding Disclosure of Information here (if you have no comments please state "none"):</p> <p style="text-align: center;">NONE</p>
--

I hereby certify that to the best of my knowledge and belief, the facts that I have stated are true.

I ~~am~~/am not* willing to attend a public inquiry held locally to give evidence on this matter, if this should prove to be necessary.

(* delete as applicable)

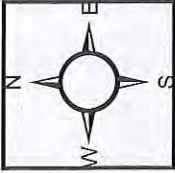
Signature of Witness: 

Print Full Name: PAULINE HARWOOD

Date of statement: 7-1-2018

IMPORTANT:

PLEASE ENSURE A MAP IS ATTACHED TO THIS FORM WITH THE ROUTE OF THE PATH DRAWN ON IT BY YOU. PLEASE ALSO SIGN THE MAP.



1:500

Groynes

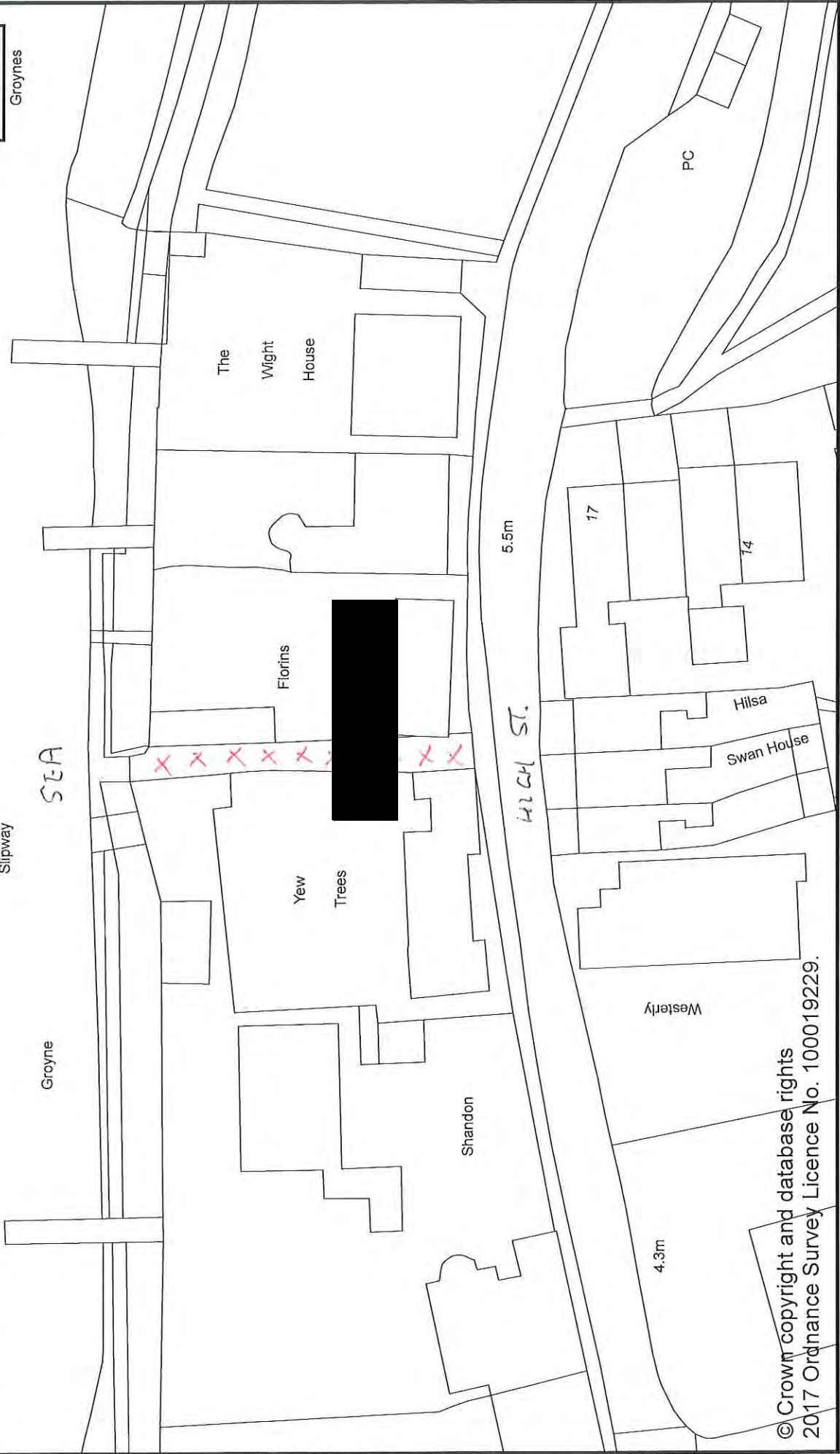
Landing Stage

Landing Stage

Slipway

Groyne

SEA



The Wight House

Florins

Yew Trees

Shandon

Westerly

Swan House

Hilsa

17

14

PC

5.5m

HIGH ST.

4.3m

© Crown copyright and database rights
2017 Ordnance Survey Licence No. 1000192229.



PUBLIC RIGHTS OF WAY USER EVIDENCE FORM

IMPORTANT NOTE

This form will be used to help establish whether or not the claimed route is a public right of way. It will be used to assist in reaching the truth of the matter, whatever it may be. You should therefore answer the questions as fully as possible and not keep back any information, whether for or against the application.

This form should be completed by one person only and should relate to only one route.

Full Name of Witness: ANNETTE HAYNES

Address (including postcode): [REDACTED]
..... YARMOUTH, [REDACTED]

Telephone: (Home) [REDACTED]

(Work)

(Mobile)

Preferred number and time to be contacted:

Email: [REDACTED]

Date of Birth: [REDACTED]

Occupation: RETIRED

Description of Path: FRIARS LANE

From: HIGH ST - THE WATER FRONT

To: WATER FRONT


Believed status of path: PUBLIC LANE

(e.g. footpath, bridleway, byway open to all traffic)

PLEASE ENSURE A MAP IS ATTACHED TO THIS FORM WITH THE ROUTE OF THE PATH DRAWN ON IT BY YOU. PLEASE ALSO SIGN THE MAP.

If necessary, continue your answers on a separate sheet of paper.

<p>1(a). Have you known the way as public?</p> <p>(b). If so, for how many years?</p>	<p>YES</p> <p>OVER 80</p>
<p>2. How wide is the way?</p>	<p>3 METRES</p>
<p>3. Have <u>you used</u> the way?</p> <p>If so,</p> <p>(a) During which years? (Please be as accurate as possible)</p> <p>(b) Where were you going to and from?</p> <p>(c) For what purpose?</p> <p>(d) How many times a year?</p> <p>(e) By what means (e.g. on foot, horse, car etc.)</p>	<p>YES</p> <p>1939-1952 & 1959-2015.</p> <p>THE COMMON FROM THE HIGGINS ST.</p> <p>View the railing</p> <p>8-10</p> <p>ON FOOT.</p>
<p>4. (a) Has the way always run over the same route?</p> <p>(b) If it has changed, give details, dates and show changes on the map.</p>	<p>YES</p> <p>NO CHANGE.</p>
<p>5. Have there to your knowledge ever been any stiles or gates on the way? If yes, mark the location of the stiles/gates on the map.</p>	<p>No</p>
<p>6. At the time when you were using the way were you (a) working for any owner or occupier of land crossed by the way, or (b) a tenant of any such owner? If yes, give details and dates.</p>	<p>No.</p>

<p>7. If the question to answer 6 is yes, did you ever receive any instructions from the owner/ occupier as to the use of the way by the public? If so, what were they?</p>	
<p>8. Have you ever been stopped or turned back when using the way, or do you know or have you heard of anyone else having been challenged or prevented from using the way? If so, state when the incident(s) took place and give details.</p>	<p>No.</p>
<p>9. Were you ever told by any owner or tenant of the land crossed by the way, or by anyone in their employment, that the way was not public? If so, state when and give details and dates.</p>	<p>No.</p>
<p>10. Have you ever known any locked gates or other obstructions to the way? If so, give dates, details & mark locations on the map.</p>	<p>No.</p>
<p>11. Have you ever seen any notices or signs on or near the way? If so, mark the position(s) on the map and give dates and state what the notices say/said.</p>	<p>No.</p>
<p>12. Have you ever sought or been given permission to use they way?</p>	<p>No.</p>
<p>13. Are you (or have you ever been) a friend or acquaintance of any owner or occupier of the land crossed by the way? If yes, give details and dates.</p>	<p>No.</p>

<p>14. Please give any further information concerning the way which you consider to be relevant:</p>	
--	--

DISCLOSURE OF INFORMATION:

Please note that information you supply to the Council including personal information may be published on the Council's internet site or made available for public inspection in accordance with Part 5 of Local Government Act 1972. The information may also be disclosed on request under the Freedom of Information Act 2000, Environment Information Regulations or the Data Protection Act 1998. This form and the evidence contained in it including your personal information will also be disclosed to the landowner(s) affected by the application and at a public inquiry (should one be directed take place by the Secretary of State). Only in exceptional circumstances may this information be withheld from public disclosure. If you believe there may be good reason that this information should not be disclosed then please indicate in the box below why information that forms an essential part of this process should not be publicly accessible.

<p>Please make any comments regarding Disclosure of Information here (if you have no comments please state "none"):</p>
--

I hereby certify that to the best of my knowledge and belief, the facts that I have stated are true.

I ~~am~~/am not* willing to attend a public inquiry held locally to give evidence on this matter, if this should prove to be necessary.
(* delete as applicable)

Signature of Witness: [REDACTED]

Print Full Name: ANNETTE HAYNES

Date of statement: 12-10-2017,

IMPORTANT:
PLEASE ENSURE A MAP IS ATTACHED TO THIS FORM WITH THE ROUTE OF THE PATH DRAWN ON IT BY YOU. PLEASE ALSO SIGN THE MAP.





PUBLIC RIGHTS OF WAY USER EVIDENCE FORM

IMPORTANT NOTE

This form will be used to help establish whether or not the claimed route is a public right of way. It will be used to assist in reaching the truth of the matter, whatever it may be. You should therefore answer the questions as fully as possible and not keep back any information, whether for or against the application.

This form should be completed by one person only and should relate to only one route.

Full Name of Witness:TIMOTHY ERIC HIGGINBOTHAM

Address (including postcode): [REDACTED]

[REDACTED] YARMOUTH [REDACTED]

Telephone: (Home) [REDACTED]

(Work)

(Mobile) [REDACTED]

Preferred number and time to be contacted:MOBILE... (ANY)

Email: [REDACTED]

Date of Birth: [REDACTED]

Occupation:RETIRED.....

Description of Path:

From:FROM MAIN ROAD.....

To:TO SEA.....

Believed status of path:
(e.g. footpath, bridleway, byway open to all traffic)

PLEASE ENSURE A MAP IS ATTACHED TO THIS FORM WITH THE ROUTE OF THE PATH DRAWN ON IT BY YOU. PLEASE ALSO SIGN THE MAP.

If necessary, continue your answers on a separate sheet of paper.

<p>1(a). Have you known the way as public?</p> <p>(b). If so, for how many years?</p>	<p>YES</p> <p>60</p>
<p>2. How wide is the way?</p>	
<p>3. Have <u>you used</u> the way?</p> <p>If so,</p> <p>(a) During which years? (Please be as accurate as possible)</p> <p>(b) Where were you going to and from?</p> <p>(c) For what purpose?</p> <p>(d) How many times a year?</p> <p>(e) By what means (e.g. on foot, horse, car etc.)</p>	<p>YES</p> <p>1957 - present</p> <p>High St to sea</p> <p>on foot</p>
<p>4. (a) Has the way always run over the same route?</p> <p>(b) If it has changed, give details, dates and show changes on the map.</p>	<p>YES</p>
<p>5. Have there to your knowledge ever been any stiles or gates on the way? If yes, mark the location of the stiles/gates on the map.</p>	<p>NO</p>
<p>6. At the time when you were using the way were you (a) working for any owner or occupier of land crossed by the way, or (b) a tenant of any such owner? If yes, give details and dates.</p>	<p>NO</p>

<p>7. If the question to answer 6 is yes, did you ever receive any instructions from the owner/ occupier as to the use of the way by the public? If so, what were they?</p>	
<p>8. Have you ever been stopped or turned back when using the way, or do you know or have you heard of anyone else having been challenged or prevented from using the way? If so, state when the incident(s) took place and give details.</p>	<p>NO</p>
<p>9. Were you ever told by any owner or tenant of the land crossed by the way, or by anyone in their employment, that the way was not public? If so, state when and give details and dates.</p>	<p>NO</p>
<p>10. Have you ever known any locked gates or other obstructions to the way? If so, give dates, details & mark locations on the map.</p>	<p>Way blocked over past year Jan 2017 onwards during house construction</p>
<p>11. Have you ever seen any notices or signs on or near the way? If so, mark the position(s) on the map and give dates and state what the notices say/said.</p>	<p>Recent closure sign due to construction</p>
<p>12. Have you ever sought or been given permission to use they way?</p>	<p>NO</p>
<p>13. Are you (or have you ever been) a friend or acquaintance of any owner or occupier of the land crossed by the way? If yes, give details and dates.</p>	<p>NO</p>

<p>14. Please give any further information concerning the way which you consider to be relevant:</p>	<p style="text-align: center;"><i>[Faint, illegible handwritten text]</i></p>
--	---

DISCLOSURE OF INFORMATION:

Please note that information you supply to the Council including personal information may be published on the Council's internet site or made available for public inspection in accordance with Part 5 of Local Government Act 1972. The information may also be disclosed on request under the Freedom of Information Act 2000, Environment Information Regulations or the Data Protection Act 1998. This form and the evidence contained in it including your personal information will also be disclosed to the landowner(s) affected by the application and at a public inquiry (should one be directed take place by the Secretary of State). Only in exceptional circumstances may this information be withheld from public disclosure. If you believe there may be good reason that this information should not be disclosed then please indicate in the box below why information that forms an essential part of this process should not be publicly accessible.

<p>Please make any comments regarding Disclosure of Information here (if you have no comments please state "none"):</p> <p style="text-align: center;"><i>NONE</i></p>

I hereby certify that to the best of my knowledge and belief, the facts that I have stated are true.

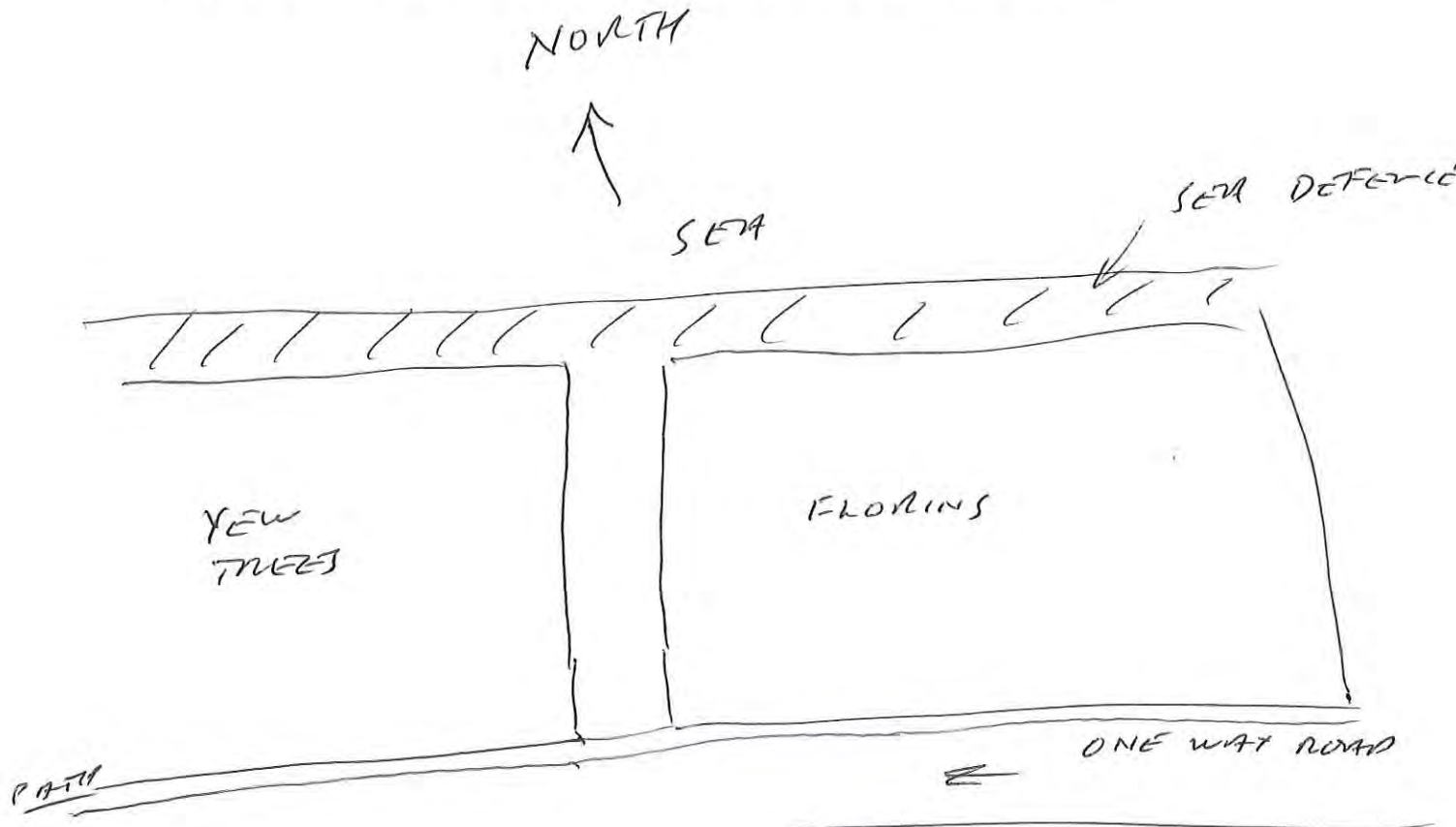
I am/am not* willing to attend a public inquiry held locally to give evidence on this matter, if this should prove to be necessary.
(* delete as applicable)

Signature of Witness: [REDACTED]

Print Full Name: TIMOTHY ERIC HIGGINBOTAM.....

Date of statement: 18/10/17

IMPORTANT:
PLEASE ENSURE A MAP IS ATTACHED TO THIS FORM WITH THE ROUTE OF THE PATH DRAWN ON IT BY YOU. PLEASE ALSO SIGN THE MAP.



* USED TO BE 2 WAY
AND MAIN ROAD
IN AND OUT OF
YARROUTH.

Clarke, Darrel

From: Tim Higginbotham [REDACTED]
Sent: 29 October 2018 19:39
To: Clarke, Darrel
Subject: Re: Friars Lane

Dear Darrel

Thanks for your email re access to Friars Lane.

The first information you ask for is really difficult for me to accurately provide. I can say however that I have lived in Yarmouth all of my life and for the last 56 years have lived a few hundred yards away from the lane in the High Street. To my recollection the lane has always been open to the public. I would estimate that I most likely went down the lane about six times a year.

The reason for doing so was to look at the view and sea in the same way I have always used the other access lanes to the sea from the High Street.

I hope this provides you with the information you require,

All the best,

Tim Higginbotham.

On 29 Oct 2018, at 16:09, Clarke, Darrel <Darrel.Clarke@IOW.gov.uk> wrote:

Dear Mr Higginbotham

WILDLIFE AND COUNTRYSIDE ACT 1981
DEFINITIVE MAP MODIFICATION ORDER APPLICATION
Application to add Friars Lane as a Public Footpath

I am currently investigating the evidence submitted with the above named application made by Yarmouth Town Council. The evidence includes a User Evidence Form completed by yourself.

Unfortunately, there are two very important questions in the form that have not been answered.

You have answered that you used the path from 1957 to date but have not confirmed how many times you used it per year.

Please can you provide an indication of how many times you used the path per annum? Please be as accurate as possible and if necessary break down your answer into periods e.g. if you used the path from say 1980 to 2018, your answer could be. 1980 to 1990 – 10 times per annum; 1990 to date – every day.

If you cannot be accurate please confirm approximately how many times you used it per annum, clearly stating your answer to be "approximate"

Please also confirm the purpose(s) for using the path.

Kind regards

Darrel

Darrel Clarke | Rights of Way Manager | Directorate of Neighbourhoods | Public Rights of Way |